

<b>GRAVEL</b>	<b>g</b>	Undifferentiated gravel, used as a general term. Can be subdivided by size as follows:	
	<b>b</b>	Boulder gravel	>256 mm (10")
	<b>c</b>	Cobble gravel	64-256 mm (2.5-10")
	<b>p</b>	Pebble gravel	2-64 mm (0.1-2.5")
<b>MIXED UNITS</b>	<b>gs</b>	Gravelly sand (this is a special case for sand with lesser amounts of intermixed gravel, i.e. pebbly sand, cobbly sand, or bouldery sand)	
	<b>sg</b>	Sand and gravel (used only to describe slumped face or other site sand where relative abundances of sand vs. gravel are unknown)	
<b>SAND</b>	<b>s</b>	Undifferentiated sand, used as a general term. Can be subdivided by size as follows:	
	<b>cs</b>	Very coarse sand	(1-2 mm)
	<b>cs</b>	Coarse sand	(0.5-1 mm)
	<b>ms</b>	Medium sand	(0.25-0.5 mm)
	<b>fs</b>	Fine sand	(0.125-0.25 mm)
	<b>vfs</b>	Very fine sand	(0.0625-0.125 mm)
<b>SILT</b>	<b>st</b>	Silt (0.002-0.0625 mm)	
<b>CLAY</b>	<b>cy</b>	Clay (<0.002 mm)	

<b>DIAMICTON</b>	<b>d</b>	Undifferentiated diamicton (poorly-sorted sediment in which particle sizes may range from clay to boulders). Used as a general term or subdivided as follows:
	<b>dg</b>	Gravelly-matrix diamicton
	<b>ds</b>	Sandy-matrix diamicton
	<b>dt</b>	Silt-matrix diamicton
	<b>dy</b>	Clay-matrix diamicton
		<b>Note:</b> Diamictions of glacial origin may be classified as one of the following varieties of till (shown not the map in parentheses):
	<b>t</b>	Till, undifferentiated. Usually of late Wisconsinan age (deposited by the last glacial ice sheet).
	<b>ta</b>	Ablation till. Deposited during retreat of the late Wisconsinan ice sheet. Typically sandy, stony, and not very compact.
	<b>tl</b>	Lodgement till. Inferred to have been deposited at the base of the late Wisconsinan ice sheet. Usually very compact.
	<b>tf</b>	Flowtill. Deposited by slumping adjacent to glacial ice.
	<b>T</b>	Variably weathered till (usually a lodgment facies) of inferred pre-late Wisconsinan age.
<hr/>		
<b>ORGANIC MATERIALS</b>	<b>og</b>	Organic-rich sediment (can be any organic material, including forest litter, wood, shells, etc.)
	<b>pt</b>	Peat (reserved for actual fibrous peat)
<hr/>		
<b>OTHER MATERIALS</b>	<b>af</b>	Artificial fill (e.g. road fills, building sites, dumps)
	<b>bd</b>	Scattered boulders; interpreted as till where followed by (t)
	<b>rk</b>	Bedrock (observed in pit floor, boring, or natural exposure)
	<b>rs</b>	Rottenstone, disintegrated or weathered bedrock, saprolite,
	<b>u</b>	Unknown (material unidentified)
	<b>R</b>	Refusal (in test boring or well)
	<b>(f)</b>	Fossiliferous (used to indicate fossiliferous units within a sequence)

⊗ s-b	Materials data from shovel hole, hand-auger hole, natural exposure, or excavation (other than borrow pit).
56	Depth to bedrock from well (⊖ is used to indicate minimum depth to bedrock), in feet below land surface
●	Bedrock well
⊗	Drilled overburden well
■	Dug well
↓	Driven point
⊕ 20fs.st	Observation well with materials data
⊕ 10gsrk	Test boring with materials data
⊗ s-b	Borrow pit, recently active at time of mapping, with materials data.
⊗ s-p	Borrow pit, evidently abandoned or in long disuse at time of mapping, with materials data where noted in remaining exposures. This symbol also indicates pits that have been reclaimed and no longer exist, but their former locations are evident from earlier reconnaissance work, air photos, or county soils maps published by the U. S. Department of Agriculture.
⊗	Quarry
9	Location of site for which a data sheet is on file at the Maine Geological Survey.
● 56	Depth to bedrock from seismic line, in feet below land surface
+	Bedrock outcrop

1. Brewer, T. and Caldwell, D. W., 1976, Reconnaissance surficial geology of the North East Carry 1'5 quadrangle, Maine: Maine Geological Survey, Open-File Map 76-2.
2. Locke, D. B. (compiler), 2003, Significant sand and gravel aquifers in the Lobster Mountain quadrangle, Maine: Maine Geological Survey, Open-File Map 03-65.
3. Caldwell, D. W., 1974, Surficial materials of the wildlands of northwestern Maine: Maine Geological Survey, Open-File Report 74-13, 32 p.
4. Thompson, W. B., and Borns, H. W., Jr., 1985, Surficial geologic map of Maine: Maine Geological Survey, scale 1:500,000.


**Surficial materials mapping by  
Daniel B. Locke**

Digital cartography by  
**Susan S. Tolman**

**Robert G. Marvinney**  
*State Geologist*

Cartographic design and editing by:  
**Robert D. Tucker**

Funding for the preparation of this map was provided in part by the  
Maine Department of Environmental Protection.




**Address:** 22 State House Station, Augusta, Maine 04333  
**Telephone:** 207-287-2801 **E-mail:** mgs@maine.gov  
**Home page:** <http://www.maine.gov/doc/nrimc/nrimc.htm>

**Open-File No. 03-69**  
**2003**

Geologic processes such as weathering and erosion break bedrock down into smaller particles of sediment. Sediments such as clay, silt, sand, gravel, and other loose deposits which lie on top of the bedrock are grouped together in the general category of "surficial materials." These materials are not soils; they are the deeper earth materials that lie between the soil zone and the underlying bedrock. Soils commonly develop by weathering of the uppermost part of these materials.

When mapping the surficial geology or the extent of sand and gravel aquifers in a quadrangle, a geologist first makes observations about the surficial materials at a network of points throughout the area. These points of observation may be auger holes, road cuts, gravel pits, stream cuts, or other places where sediments are visible. The geologist describes the materials at each location using the size abbreviations shown in the explanation below the map at left. Sedimentary materials range in particle size from clay (<0.002 mm) to boulders (>256 mm or 10"). The observation points are plotted on the quadrangle and the resulting surficial materials map shows what is known about the distribution, thickness, and texture of sediments in the area.

By combining materials data with well and test hole data, seismic studies, other published information, and analysis of aerial photographs, the geologist then interprets the pattern of these materials to create a geologic map.



**Till over bedrock:** d(t)/rk -- Road cut on Route 17 in Township D showing thin layer of till overlying glacially eroded bedrock. Dark streaks on the rock face are wet areas.




**Till:** ds(t) -- Borrow pit near Millinocket, exposing sandy, bouldery till. This stony till commonly occurs in areas of granitic bedrock.




**Clayey silt over sand with pebble-cobble gravel: st,cy/s,p,c --**  
Borrow pit in Kennebec River valley, Pittston, showing glaciomarine  
seafloor mud (Presumpscot Formation) overlying sand and gravel  
deposited in submarine fan at glacier margin.



**Clay-silt:** cy-st -- Coastal bluff in Brunswick, exposing a thick section of well-stratified glaciomarine seafloor mud (Presumpscot Formation).



**Sand:** s -- Close-up of pit face in glaciomarine delta west of Dolby Pond, Millinocket, showing current ripples in sandy delta foreset beds. Scale card is graduated in centimeters and inches.




**Sand (ranging from very fine-grained to very coarse):** vfs-vcs - Close-up of pit face in well-stratified sand beds deposited in glacial lake at lower end of Bear River valley, Newry.



**Pebble to cobble gravel:** p-c -- Pit in upper part of glaciomarine delta in Norridgewock, Kennebec River valley, showing massive gravel deposited by meltwater streams flowing across delta top.



**Pebble to boulder gravel (fossiliferous) over gravelly sand: p-  
b(f)/gs --** Close-up of pit face in marine nearshore deposit with fossil  
shells and barnacle-encrusted stones.



**Sand with interbedded flowtill:** s  $\Sigma$  ds(tf) -- Close-up of pit face in an end-moraine, Westbrook, showing part of a stony flowtill lens (center) deposited where glacier margin terminated in the sea.



**Gravel over sand over gravel:** p-c/s/p-c -- Close-up of pit face showing intertidal(?) sand unit between pebble-cobble gravel beds in upper part of glaciomarine delta, Columbia Falls.