

LOCATION, EXTENT, AND ESTIMATED RESOURCES  
OF  
SURVEYED PEAT DEPOSITS

DEPOSIT NO.	SURFACE AREA*	ESTIMATED RESOURCES**
1	640	1,280,000
2	205	328,000
3	320	320,000
4	1,338	2,363,200
5	1,050	1,050,000
6	320	320,000
7	565	1,133,000
8	100	200,000
9	400	640,000
10	80	224,000
11	200	480,000
12	280	672,000
13	87	174,000
14	12,000	NA
15	160	224,000
16	2,567	6,002,000
17	3,301	6,994,000
18	270	870,000
19	200	200,000
20	704	2,252,800
21	1,230	3,555,000
22	225	585,000
23	210	460,000
24	80	112,000
25	2,390	2,390,000
26	230	506,000
27	390	854,000
28	300	606,000
29	220	360,000
30	160	160,000
31	30	20,000
32	80	80,000
33	160	192,000
34	45	45,000
35	115	207,000
36	120	240,000
37	150	150,000
38	40	not commercial quality
39	63	63,000
40	110	110,000
41	335	590,000
42	310	366,000
43	130	260,000
44	140	196,000
45	135	210,000
46	1,000	1,600,000
47	200	240,000
48	30	30,000
49	200	480,000
50	300	400,000
51	300	480,000
52	160	350,000
53	NA	NA
54	160	160,000
55	215	215,000

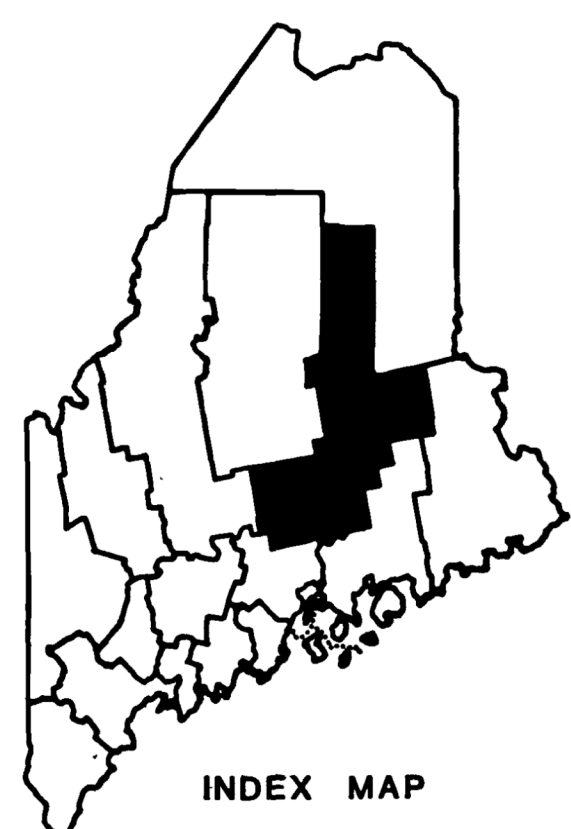
\* acres

\*\* short tons (air dried)

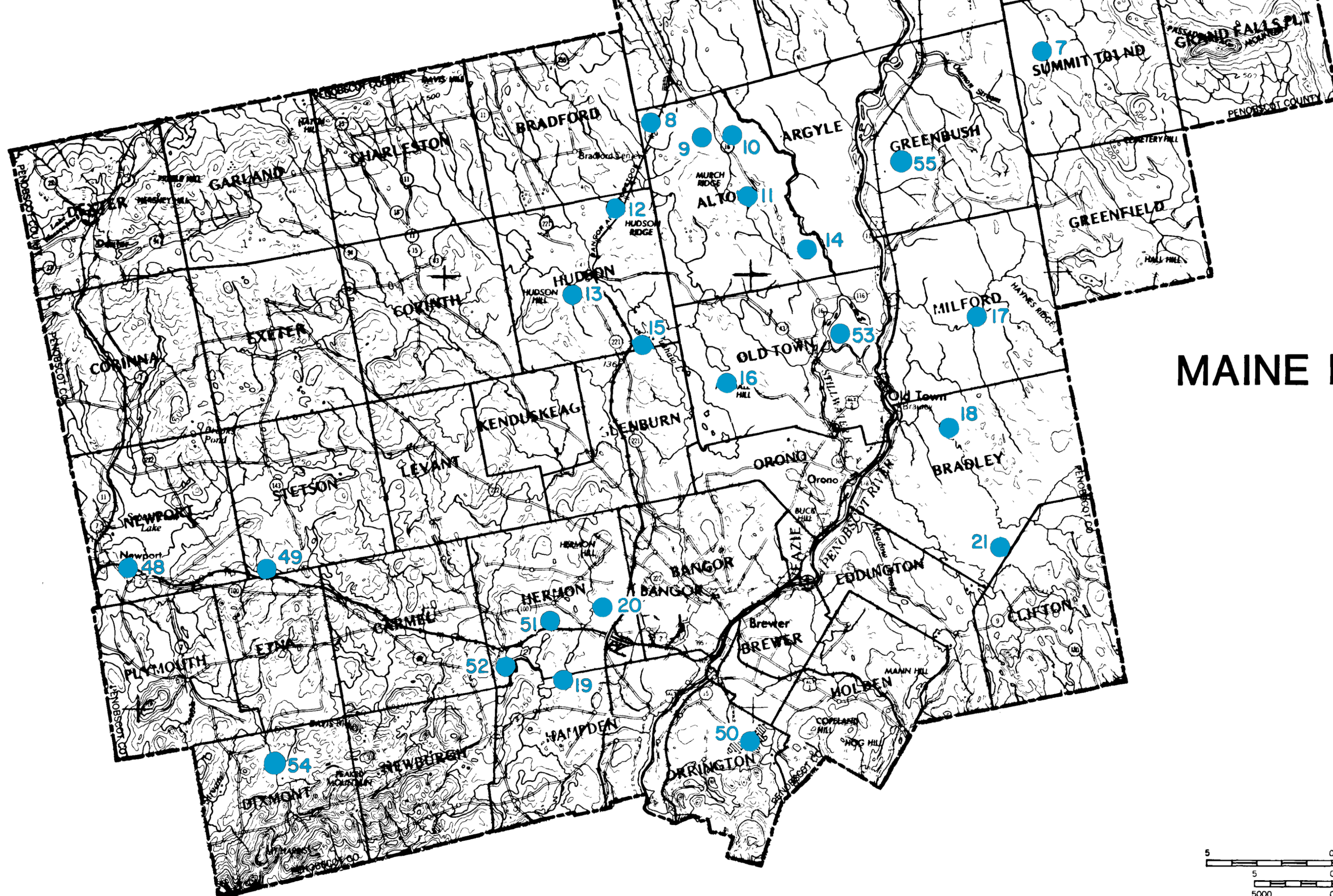
NA - information not available

COMPILATION SOURCES

Deposits 1-21 Cameron and Anderson, 1979  
Deposits 22-45 Cameron and Anderson, 1980  
Deposits 46-51 Soper and Osbon, 1922  
Deposits 52-53 Bastin and Davis, 1909  
Deposits 54-55 Cameron and Mullen, 1982



INDEX MAP



REFERENCES

- Bastin, Edson S., and Davis, Charles A., 1909, Peat Deposits of Maine: U.S. Geol. Survey Bull. 376, 127 p.
- Cameron, Cornelia C., 1975, Some Peat Deposits in Washington and Southeastern Aroostook Counties, Maine: U.S. Geol. Survey Bull. 1317-C, 40 p.
- Cameron, Cornelia C., and Anderson, Walter A., 1979, Some peat deposits in Penobscot County, Maine: U.S. Geol. Survey Open-File Report 79-1096, 31 p.
- Cameron, Cornelia C., and Anderson, Walter A., 1980, Peat Resources of the Great Heath, Washington County, Maine: U.S. Geol. Survey Open-File Report 80-379, 31 p.
- Cameron, Cornelia C., and Anderson, Walter A., 1980, Some peat deposits in northern Penobscot, eastern Piscataquis, and eastern Aroostook Counties, Maine: U.S. Geol. Survey Open-File Report 80-718, 47 p.
- Cameron, Cornelia C., and Massey, Whitney D., 1978, Some peat deposits in northern Hancock County, Maine: U.S. Geol. Survey Open-File Report 78-210, 18 p.
- Cameron, Cornelia C., and Mullen, Michael K., 1981, Sketch maps showing areal extent, thickness, and amount of commercial quality peat in and near Piscataquis and Somerset Counties and northeastern Aroostook County, Maine: U.S. Geol. Survey Open-File Report 81-1320, 64 p.
- Cameron, Cornelia C., and Mullen, Michael K., 1982, Sketch maps showing areal extent, thickness, and amount of commercial quality peat in deposits of southern and western Maine: U.S. Geol. Survey Open-File Report 82-184, 77 p.
- Davis, Joel; Anderson, Walter; and Cameron, Cornelia, 1980, Peat Resource Evaluation, State of Maine, Final Report: Phase One: Augusta, Maine, Maine Office of Energy Resources, 94 p.
- Soper, E.K. and Osbon C.C., 1922, The occurrence and uses of peat in the United States: U.S. Geol. Survey Bull. 728, 207 p.
- Trefethen, Joseph M. and Bradford, Robert B., 1944, Domestic fuel possibilities of Maine peat: Maine Geol. Survey Bull. 1, 47 p.

EXPLANATION



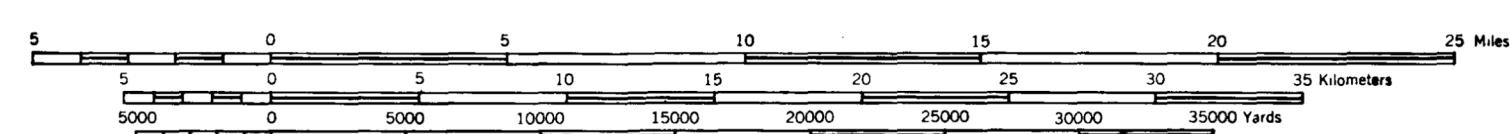
Location of surveyed peat deposit

MAINE PEAT RESOURCE EVALUATION  
PENOBSCOT COUNTY

Compiled by  
Carolyn A. Lepage  
Michael K. Mullen

Maine Geological Survey  
DEPARTMENT OF CONSERVATION  
Maine Office of Energy Resources  
EXECUTIVE DEPARTMENT

1982



Funding provided by the U.S. Department of Energy  
to the State of Maine Office of Energy Resources  
Grant No. DE-FG18-79FC14690

OPEN FILE NO. 82-17