

3-5-2010

Sagadahoc County Map : Graphic Emphasis on State-Aid Collectors, March 5, 2010

Maine Department of Transportation

Follow this and additional works at: https://digitalmaine.com/mdot_docs

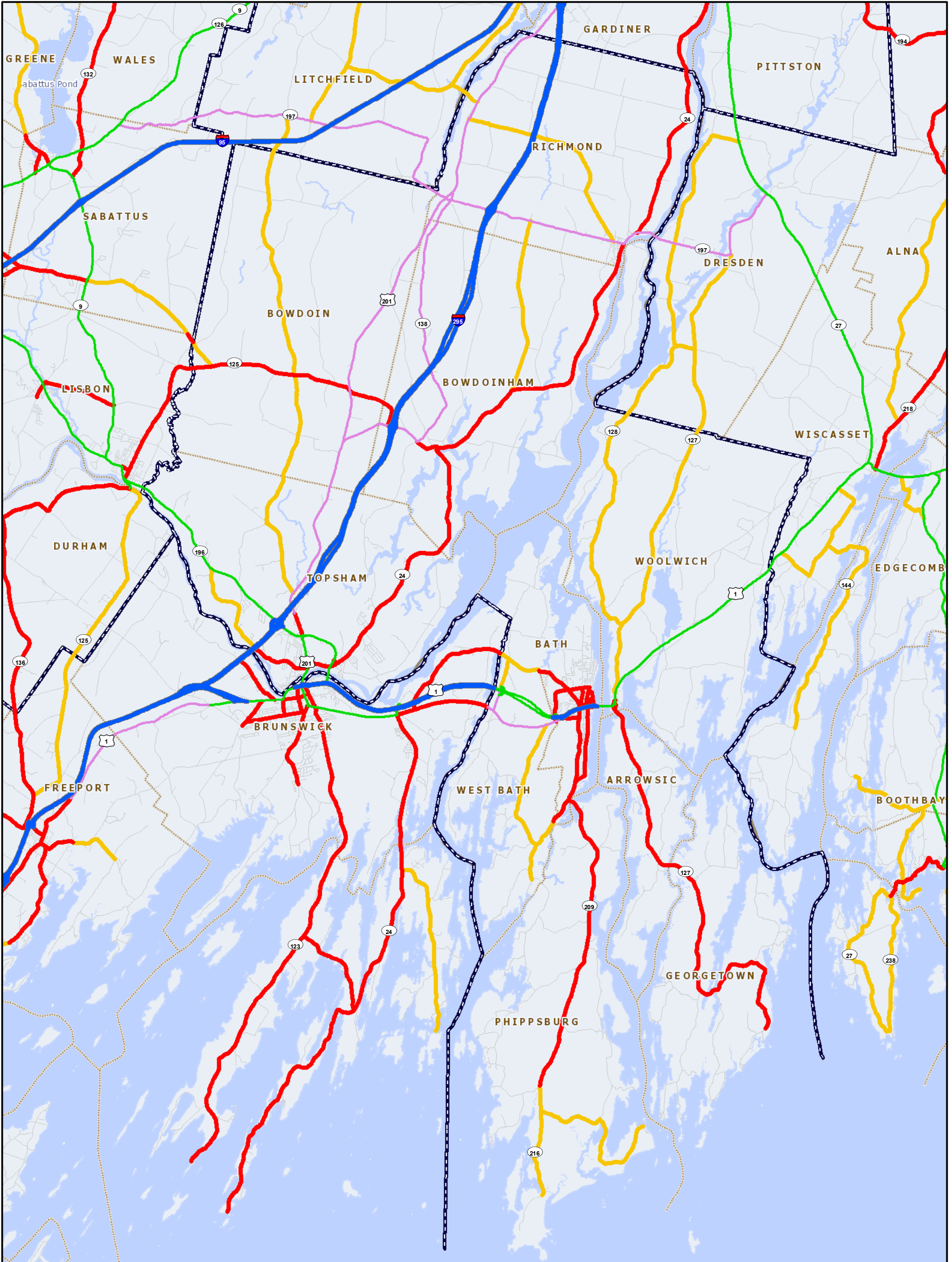
Recommended Citation

Maine Department of Transportation, "Sagadahoc County Map : Graphic Emphasis on State-Aid Collectors, March 5, 2010" (2010). *Transportation Documents*. 2287.
https://digitalmaine.com/mdot_docs/2287







This Text is brought to you for free and open access by the Transportation at Digital Maine. It has been accepted for inclusion in Transportation Documents by an authorized administrator of Digital Maine. For more information, please contact statedocs@maine.gov.

Maine's Public Highway System

Graphic Emphasis on State-Aid Collectors



Federal Functional Class

- | | |
|---|---|
|  Interstate and Other Frwys, Expwys |  Major Collector - State Aid |
|  Other Arterials |  Minor Collector |
|  Major Collector - State Highway |  Local |

Sagadahoc County



Mar 05, 2010

MaineDOT

Map Scale: 1 inch = 2.4 miles

FFC_Juris_11x17.mxd