

3-25-2011

## Martin's Point Bridge : Cross Sections with Layouts and Alignments, March 25, 2011

Maine Department of Transportation

Follow this and additional works at: [https://digitalmaine.com/mdot\\_docs](https://digitalmaine.com/mdot_docs)

---

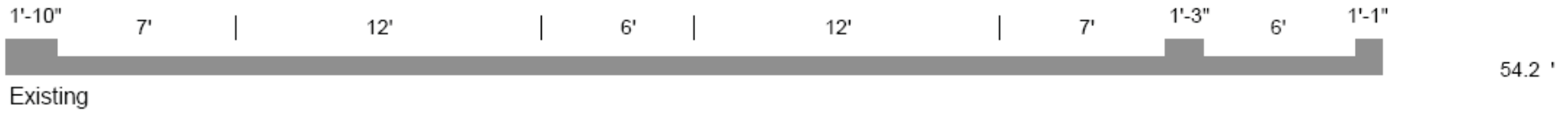
### Recommended Citation

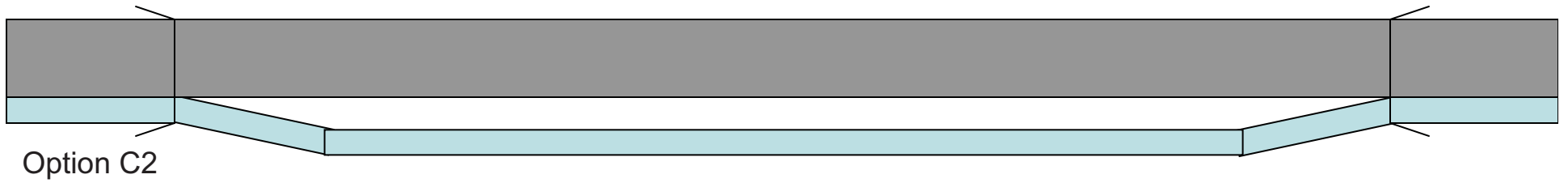
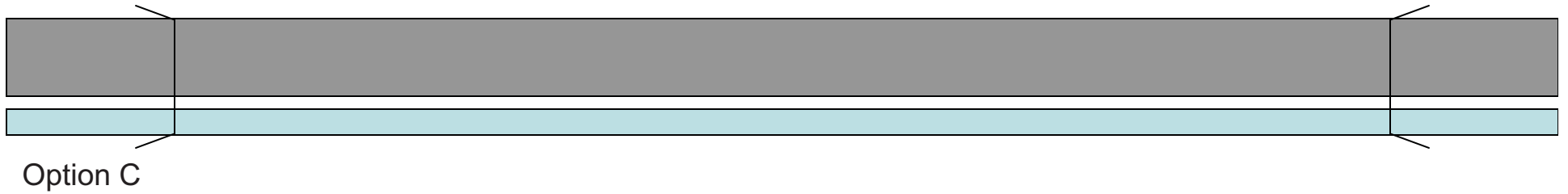
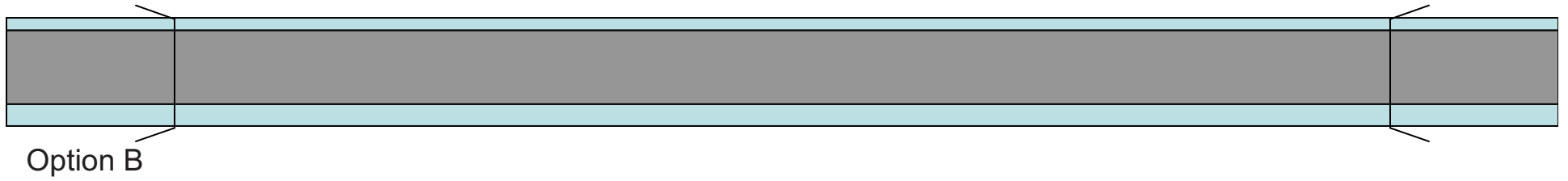
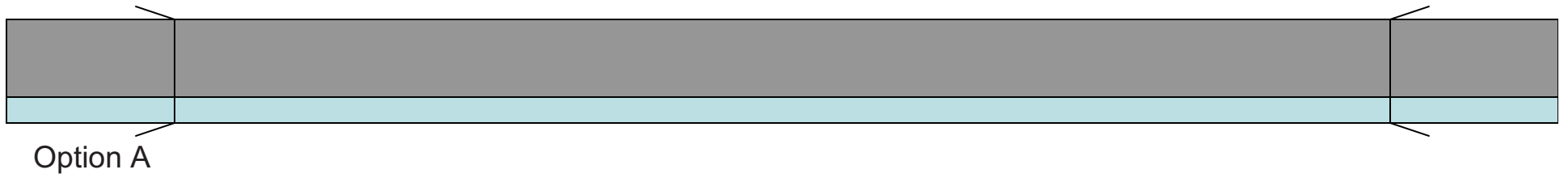
Maine Department of Transportation, "Martin's Point Bridge : Cross Sections with Layouts and Alignments, March 25, 2011" (2011). *Transportation Documents*. 1443.  
[https://digitalmaine.com/mdot\\_docs/1443](https://digitalmaine.com/mdot_docs/1443)

This Text is brought to you for free and open access by the Transportation at Digital Maine. It has been accepted for inclusion in Transportation Documents by an authorized administrator of Digital Maine. For more information, please contact [statedocs@maine.gov](mailto:statedocs@maine.gov).

**Bridge Cross Section**

(Cannot go any wider than existing bridge)





# Conceptual Alignments

