

Maine State Library

Digital Maine

Transportation Documents

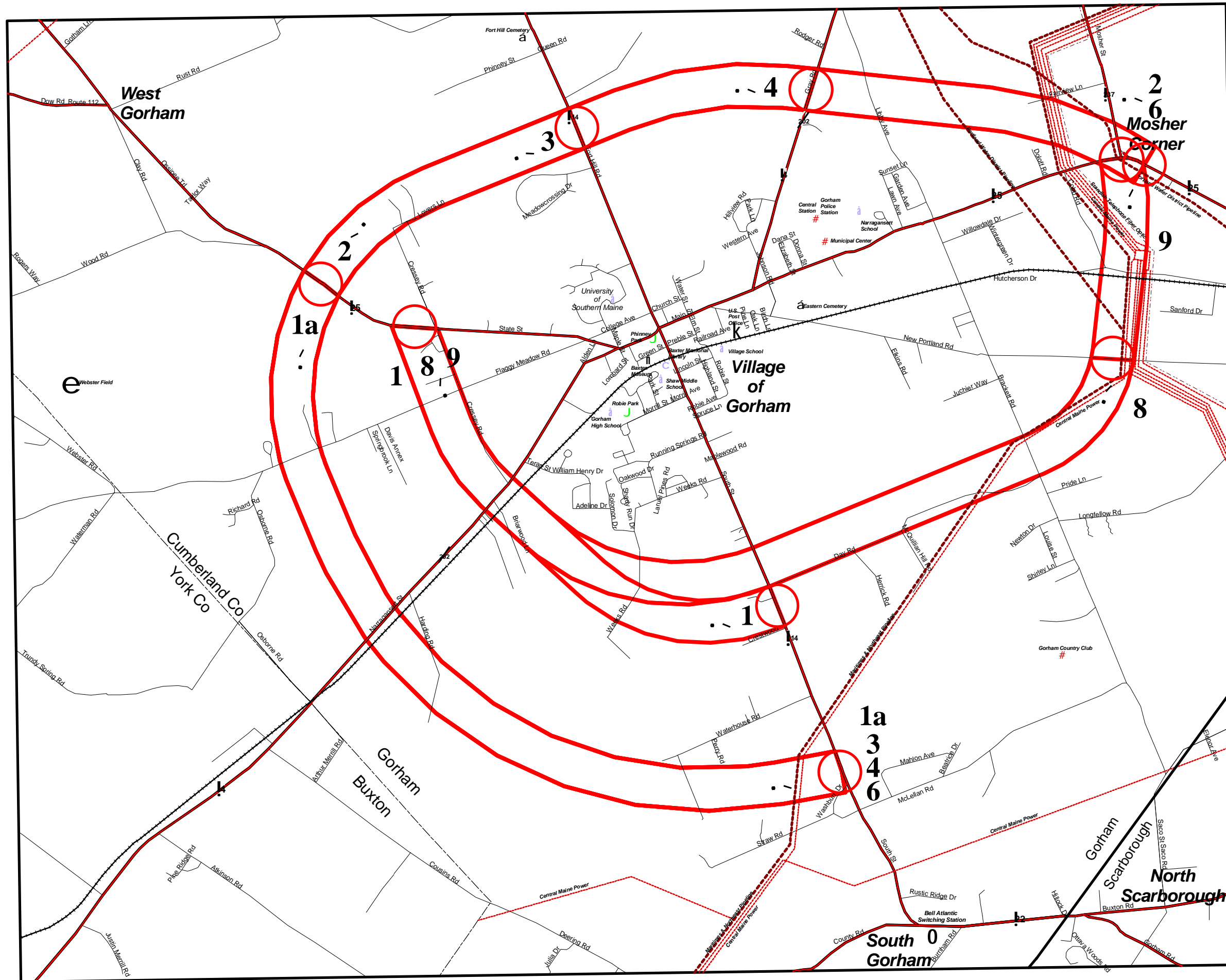
Transportation

7-11-2000

Gorham Bypass Study Base Map, 2000








Maine Department of Transportation

Follow this and additional works at: https://digitalmaine.com/mdot_docs



Gorham Bypass Study Base Map

(Working Document - 7/10/00)

-  County Line
-  Electric Lines
-  Old RR Grade
-  Pipelines
-  Highways
-  Roadways
-  Fiber Optic Cable

