

Maine State Library

**Digital Maine**

---

Transportation Documents

Transportation

---

3-5-2010

**Cumberland County Map : Graphic Emphasis on State-Aid  
Collectors, March 5, 2010**

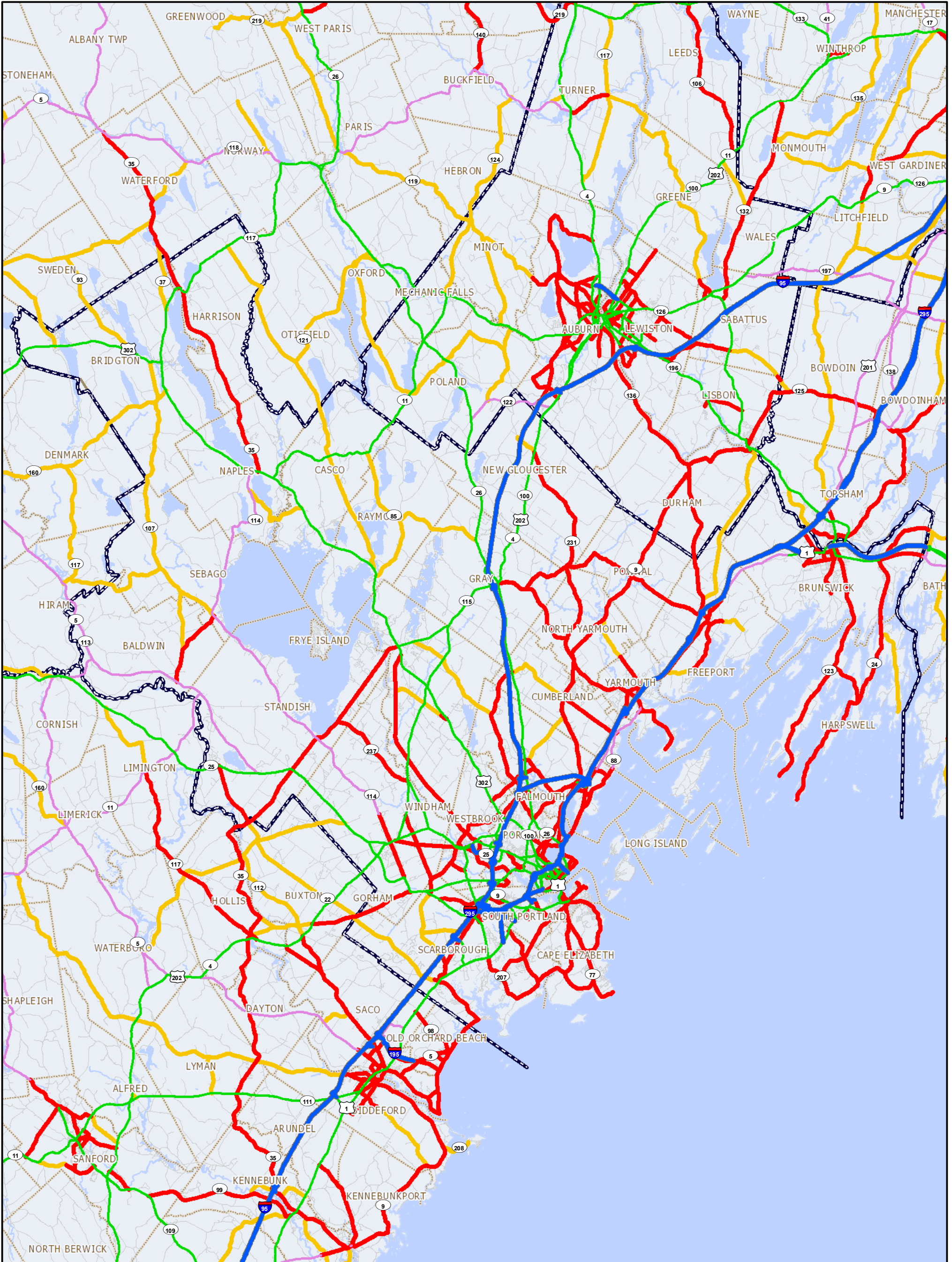
Maine Department of Transportation

Follow this and additional works at: [https://digitalmaine.com/mdot\\_docs](https://digitalmaine.com/mdot_docs)







---

# Maine's Public Highway System

Graphic Emphasis on State-Aid Collectors



### Federal Functional Class

- |   |   |
|---|---|
|  Interstate and Other Frwys, Expwys |  Major Collector - State Aid |
|  Other Arterials                    |  Minor Collector             |
|  Major Collector - State Highway    |  Local                       |

Cumberland County



Mar 05, 2010

**MaineDOT**

Map Scale: 1 inch = 4.9 miles

FFC\_Juris\_11x17.mxd