

WE THE MEMBERS OF THE PLANNING BOARD OF THE TOWN OF CUMBERLAND MAINE, HEREBY CERTIFY OUR APPROVAL OF THIS PLAN AS REQUIRED BY THE REVISED STATUTES OF THE STATE OF MAINE OF 1953, CHAPTER 91, SECTION 94, AND THE AMENDMENTS THERE TO. THIS PLAN COMPLIES WITH SUBDIVISION ORDINANCE OF THE TOWN OF CUMBERLAND, MAINE, AS OF THIS DATE.

I HEREBY CERTIFY THAT TO THE BEST OF MY KNOWLEDGE THAT ALL INFORMATION SHOWN ON THIS PLAN IS CORRECT.

John P. McHargle Jr.  
PROJECT SURVEYOR

NOTE: PINE RIDGE ROAD AS SHOWN ABOVE IS DEDICATED TO THE TOWN FOR PUBLIC USE. LOT CORNERS TO BE SET BEFORE CONSTRUCTION OF BUILDINGS.

DATE		REVISION	
PLAN OF PROPERTY IN			
CUMBERLAND FORESIDE, MAINE			
MADE FOR			
AND OWNED BY			
ROBERT H. WALKER INC.			
"PINE RIDGE ROAD"			
H. I. & E. C. JORDAN - SURVEYORS			
DIVISION OF EDWARD C. JORDAN CO., INC.			
PORTLAND, MAINE			
SCALE: 1" = 60'		DATE 4-8-64	
SURVEY	PLOT	TRADED	FIELD BOOK
JM	JM	MR.	347
OTHER PLAN NO.		RES. NO.	PLAN FILE NO.
L-955		955	955

Pine Ridge



Cumberland

Total trench = 715'

Power Co. in trench  
approx. 1' to road side of Tel. Co.

Diagram of a beam structure. The beam has a horizontal section of length 168 and a vertical section. A reaction force  $P_3$  is shown at the bottom of the vertical section. A horizontal force  $H_{e:Ca}$  is shown at the left end of the horizontal section. The beam is labeled "Pino" at the bottom right.

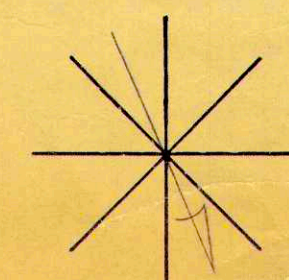
2120e

Place  
40' of 3" cond. 3' deep

Place 40' of 3"  
cond. 3' deep

Temp.  
Turn a round

# MANHOLES

[illegible]

SCALE: 1 IN. = F.

LOCATION Emo Ridge Rd  
FROM H 3 TO \_\_\_\_\_  
EXCHANGE Fullband EXCH. CODE 450  
MUNIC. Campana

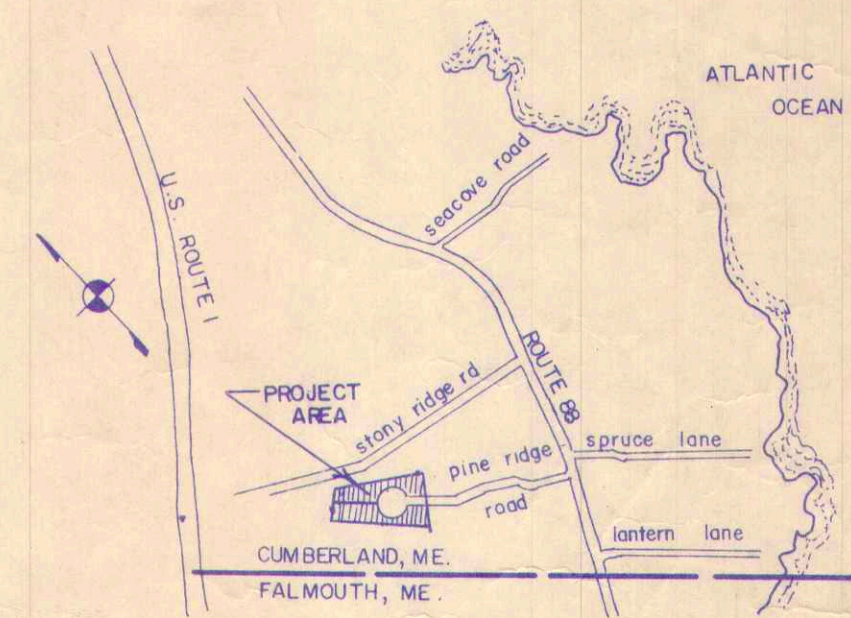




APPROVED BY TOWN OF  
CUMBERLAND, MAINE  
DATE 12/13, 1979

chairperson  
\_\_\_\_\_  
\_\_\_\_\_  
\_\_\_\_\_  
\_\_\_\_\_

LOCATION PLAN



REFERENCE

- 1) REFERENCE IS MADE TO PLAN ENTITLED "PINE RIDGE ROAD", MADE FOR ROBERT H. WALKER, INC. RECORDED IN PLAN BOOK 67, PAGE 27. ALSO "STONY RIDGE ROAD", MADE FOR ROBERT H. WALKER, INC. RECORDED IN PLAN BOOK 67, PAGE 26.
- 2) LOTS 7 & 11 TO BE INCREASED AS SHOWN

LEGEND

- IRON PIPE FOUND
- STONE MONUMENT FOUND
- STONE WALL
- NOW OR FORMERLY OF SQUARE FEET
- TEST PIT
- RADIUS
- IRON PIPE SET
- OLD PROPERTY LINE

OWNER OF RECORD

ROBERT H. WALKER, INC. 2523  
320

CERTIFICATION

I HEREBY CERTIFY THAT THE LINES AND BEARINGS SHOWN ON THIS PLAN ARE THE BEST OF MY KNOWLEDGE.

ROBERT P. TITCOMB R.L.S. 734

PINE RIDGE ROAD II

CUMBERLAND, MAINE  
MADE FOR

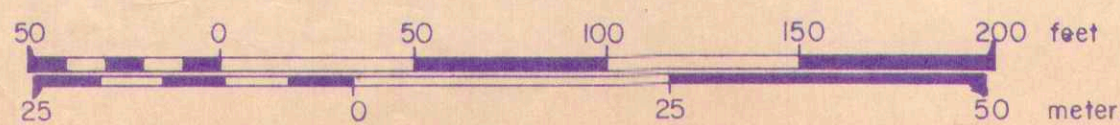
ROBERT H. WALKER, INC.

NOTE

ZONING - LDR LOW DENSITY RES.

GRAPHIC SCALE

1" = 50'



STATE OF MAINE CUMBERLAND COUNTY SS REGISTRY OF DEEDS.

RECEIVED \_\_\_\_\_ AT \_\_\_\_\_ h \_\_\_\_\_ m \_\_\_\_\_

AND RECORDED IN PLAN BOOK \_\_\_\_\_ PAGE \_\_\_\_\_

ATTEST \_\_\_\_\_ registrar

JOB 7949	SCALE 1" = 50'	DRAWN BY j. b. w.	CHECKED BY	DATE 10/29/79	SHEET 1 of 1
BOOK 147					
FILE 935					
ROBERT P. TITCOMB, INC. LAND SURVEYORS					