















Compiled by
DAVID C. ROY
Maine Geological Survey
DEPARTMENT OF CONSERVATION
1978
OPEN FILE NO. 78-20

Geology by David C. Roy assisted by David Johnson (1963), Terry Hamilton-Smith (1965-66), Joseph Durazzi (1969), Thomas Bregani (1971). Geology of southwestern Presque Isle Quadrangle modified from Boucot, et al (1964). Some unpublished data provided by Elly Mencher.

- # SYMBOLS
- | | | | |
|---|--|---|---------------------------------------|
|  | Inclined Bedding
(dot indicates facing) |  | Non-uniform Bedding
Strike |
|  | Vertical Bedding |  | Anticline (dashed
where uncertain) |
|  | Horizontal Bedding |  | Syncline (dashed
where uncertain) |
|  | Inclined Cleavage |  | Fault (queried
where uncertain) |
|  | Vertical Cleavage |  | Outcrop (No
structural data poss.) |
|  | Outcrop Trend |  | DR25 Fossil Locality |
|  | Contact (queried
where uncertain) | | |
|  | Facies Contact | | |

[illegible]