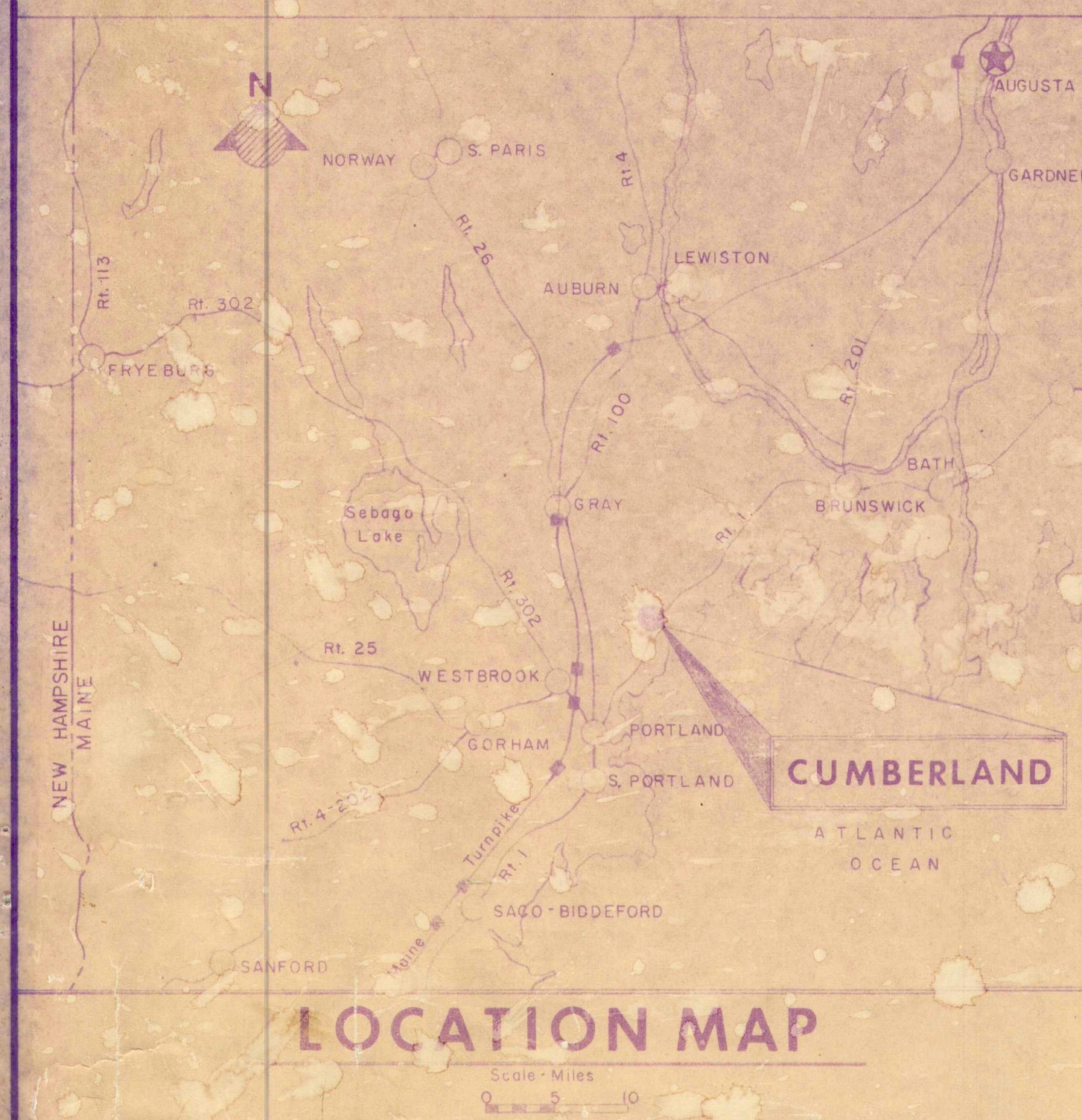


# TOWN OF CUMBERLAND, MAINE

## COLLECTOR SEWER SYSTEM CONTRACT NO.3



TITLE	DWG. NO.	SHT. NO.
<i>Country Charm Rd</i>		
COVER SHEET		1
DRAWING INDEX PLAN	C-100	2
BORING LOCATION PLAN	C-101	3
DETAILS - LEGEND - GENERAL NOTES	C-102	4
STONY RIDGE ROAD	C-200	5
PINE LANE	C-201	6
PINE LANE	C-202	7
BTRCH LANE	C-203	8
HERITAGE LANE	C-204	9
CARRIAGE ROAD, SOUTH	C-205	10
CARRIAGE ROAD, NORTH & SOUTH	C-206	11
CARRIAGE ROAD, NORTH	C-207	12
SURREY LANE	C-208	13
HALLMARK ROAD	C-209	14
LEDGE ROAD, EAST	C-210	15
LEDGE ROAD, EAST	C-211	16
BLUE HERON LANE	C-212	17
TEAL DRIVE	C-213	18
WILLOW LANE	C-214	19
WILLOW LANE	C-215	20
BROADMOOR DRIVE	C-216	21
MEADOWVIEW ROAD	C-217	22
FARWELL AVENUE EXTENSION	C-218	23
FARWELL AVENUE	C-219	24
PRINCE STREET	C-220	25
CRESTWOOD DRIVE	C-221	26
CRESTWOOD DRIVE	C-222	27
PINWOOD DRIVE	C-223	28
WOODSIDE DRIVE	C-224	29
WOODSIDE DRIVE	C-225	30
WOODSIDE DRIVE	C-226	31
HILLCREST DRIVE	C-227	32
HILLCREST DRIVE	C-228	33
LONGVIEW STREET	C-229	34
HEDGEROW DRIVE	C-230	35
GROVE STREET	C-231	36
PHILLIP STREET	C-232	37
PHILLIP STREET	C-233	38
CRYSTAL LANE	C-234	39
CRYSTAL LANE	C-235	40

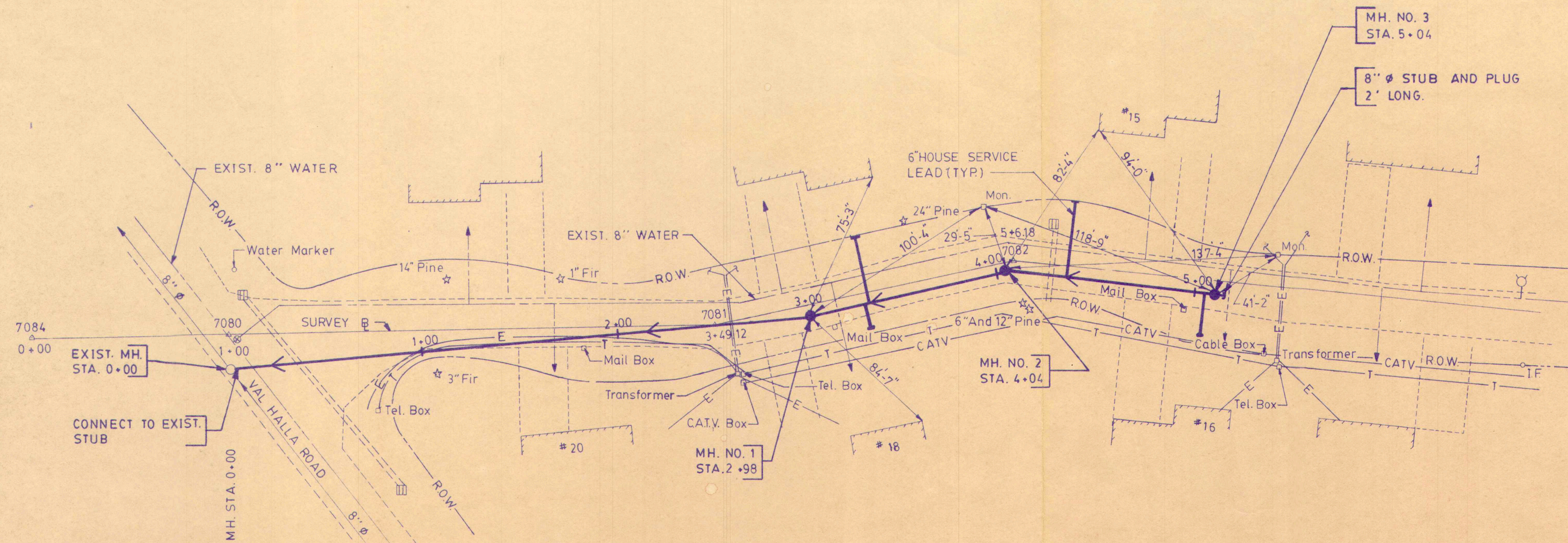
APPROVAL

JOSEPH TAYLOR  
GENERAL MANAGER,  
PORTLAND WATER DISTRICT

E.C. JORDAN CO.  
ENGINEERING ARCHITECTURE PLANNING  
PORTLAND, MAINE  
1983

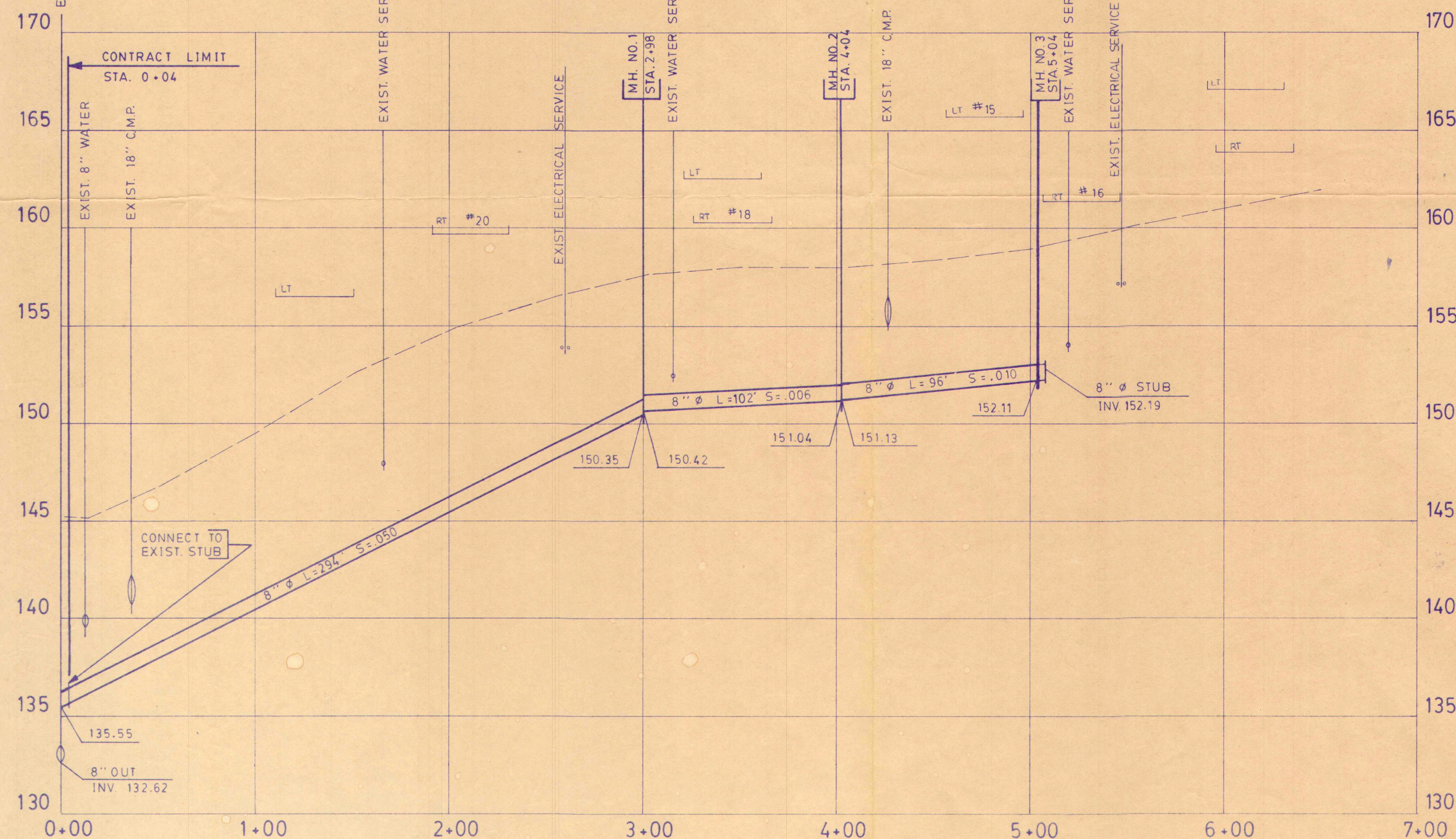






GENERAL NOTES:

1. THE LOCATION OF UNDERGROUND UTILITIES IS APPROXIMATE ONLY. THE CONTRACTOR SHALL VERIFY THE ACTUAL LOCATION WITH THE APPROPRIATE UTILITY PRIOR TO START OF CONSTRUCTION.
2. PAVING SHALL CONSIST OF THE FOLLOWING:
  - A. 2" GRADE "B" EASE PAVEMENT IN ALL DISTURBED AREAS
  - B. 1" GRADE "C" FULL WIDTH OVERLAY FROM STATION 0+00 TO 3+20.



SURVEY BY  
DATE

SURVEY FILE NO.

6/25/84 RECORD DRAWING  
6/20/84 ISSUED FOR CONSTRUCTION  
6/7/84 FOR AGENCY REVIEW

FIELD BOOK NO.

REV. DATE

STATUS

MA PDC  
RDC REQ  
SD REQ  
MF BY CHKD APPD

E.C. JORDAN CO.

CONSULTING ENGINEERS

PORTLAND WATER DISTRICT  
TOWN OF CUMBERLAND, MAINE

DESIGN RE OULTON 6/7/84  
DRAWN G LEDUC 6/1/84  
CHKD RE OULTON 6/7/84  
DEPT. HD J. R. Kennedy 6/20/84  
PROCESS  
PROJ. MGR.  
CLIENT  
SCALE 1"=40' HORIZ.  
1"=4' VERT

TITLE  
COUNTRY CHARM ROAD SEWER  
STA. 0+00 TO STA. 5+10  
PROJ. NO. 4169-06  
DWG. NO. C-202




NORTH YARMOUTH

YARMOUTH

CUMBERLAND  
FALMOUTH

LEGEND

C200-5  
↑  
DWG. NO.    SHT. NO.  
REFER TO LIST ON COVER SHEET



2000 1000 0 1000 2000  
SCALE 1"=1000'

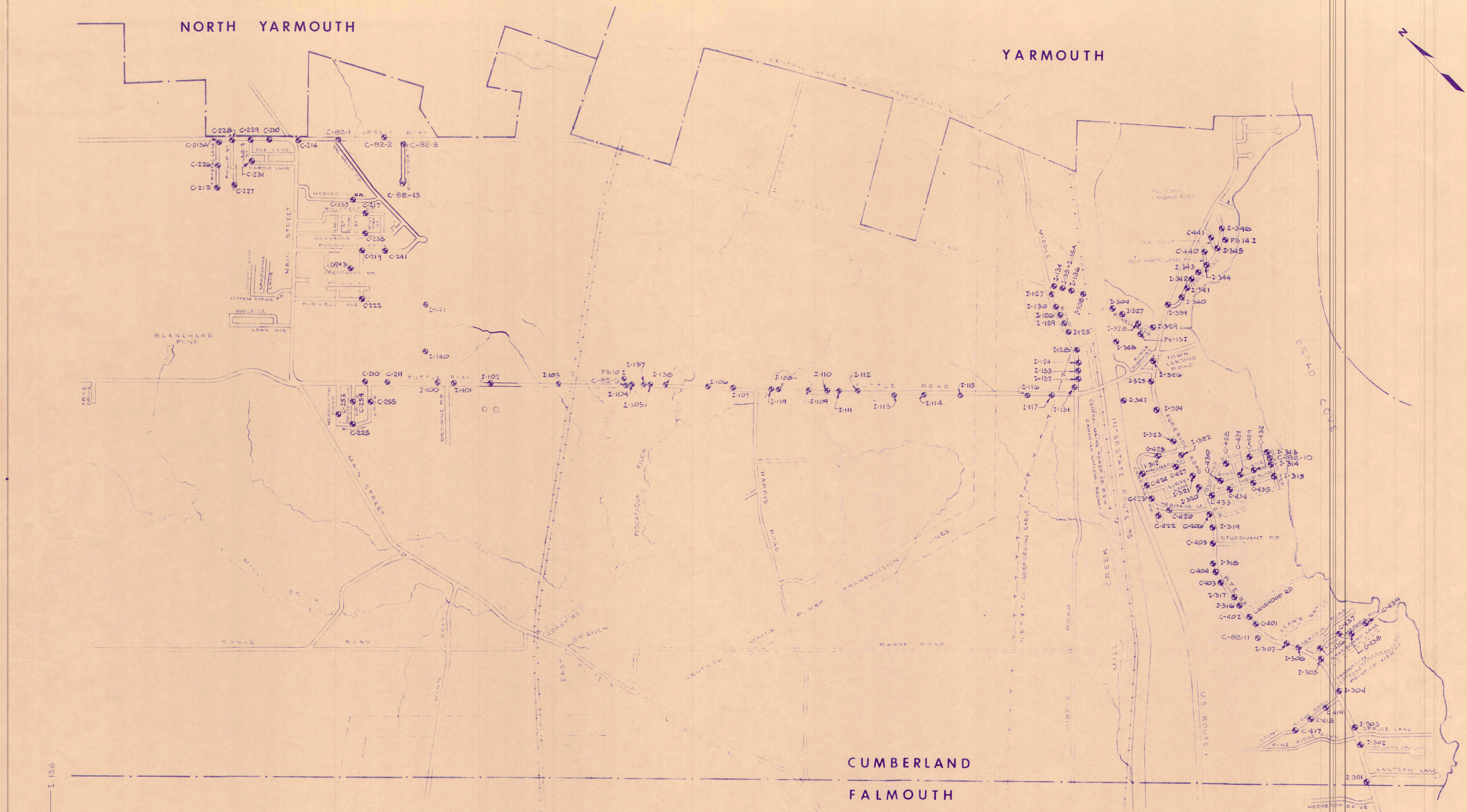
2/28/84	RECORD DRAWINGS	SURVEY
1-21-83	ISSUED FOR BID	BOOK
7/14/82	SUBMITTED FOR FINAL APPROVAL	PLOT
3-15-82	SUBMITTED TO D.E.P.	DESIGN
		DRAWN: PEZET/DURKE
		CHECK: [Signature]
		APPROVED: REO/APK

ECJORDAN CO.  
TOWN OF CUMBERLAND  
MAINE

COLLECTOR SEWER SYSTEM-CONTRACT NO. 3  
DRAWING INDEX PLAN  
SCALE AS NOTED 3279.02 C-100 2





YARMOUTH



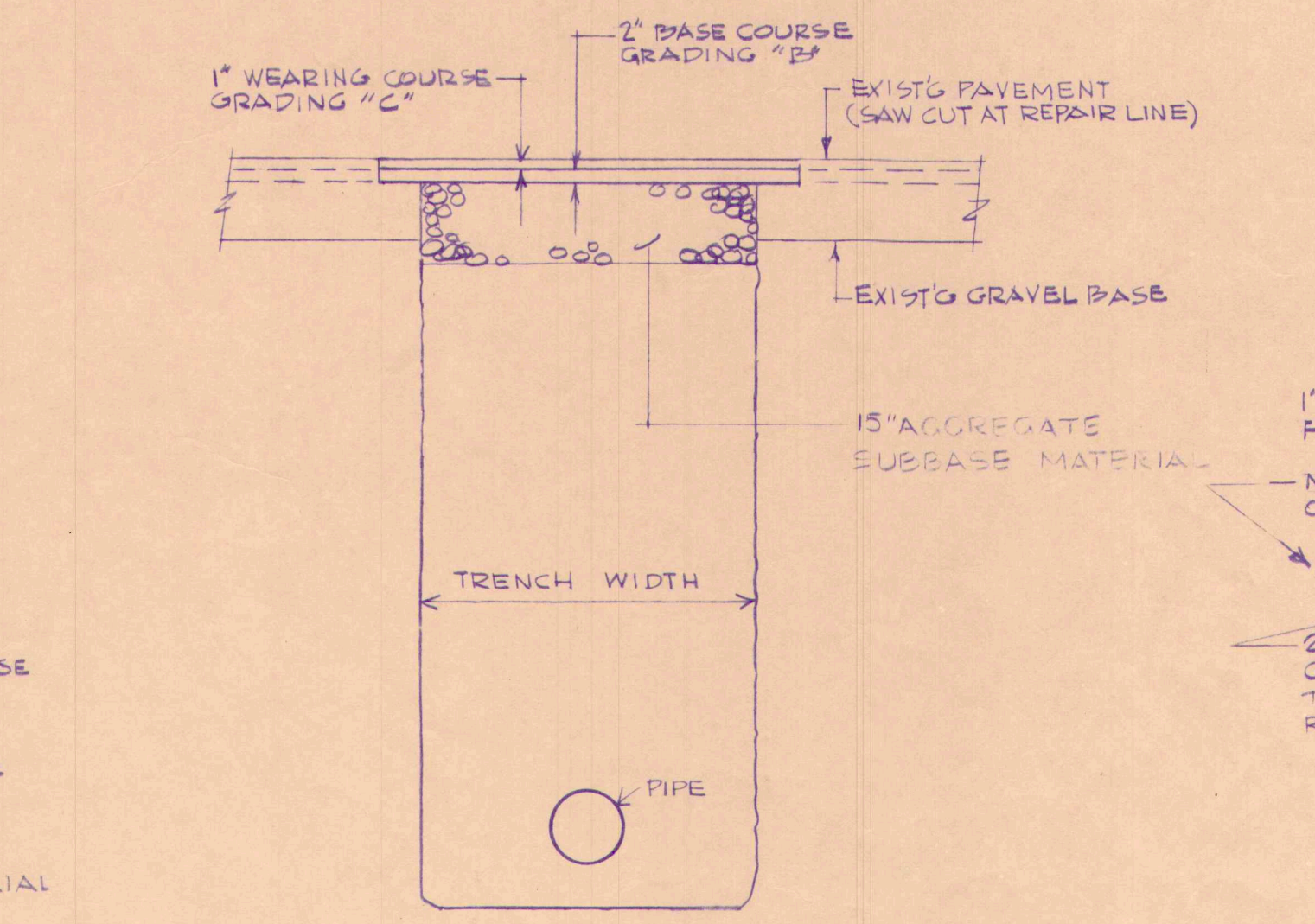
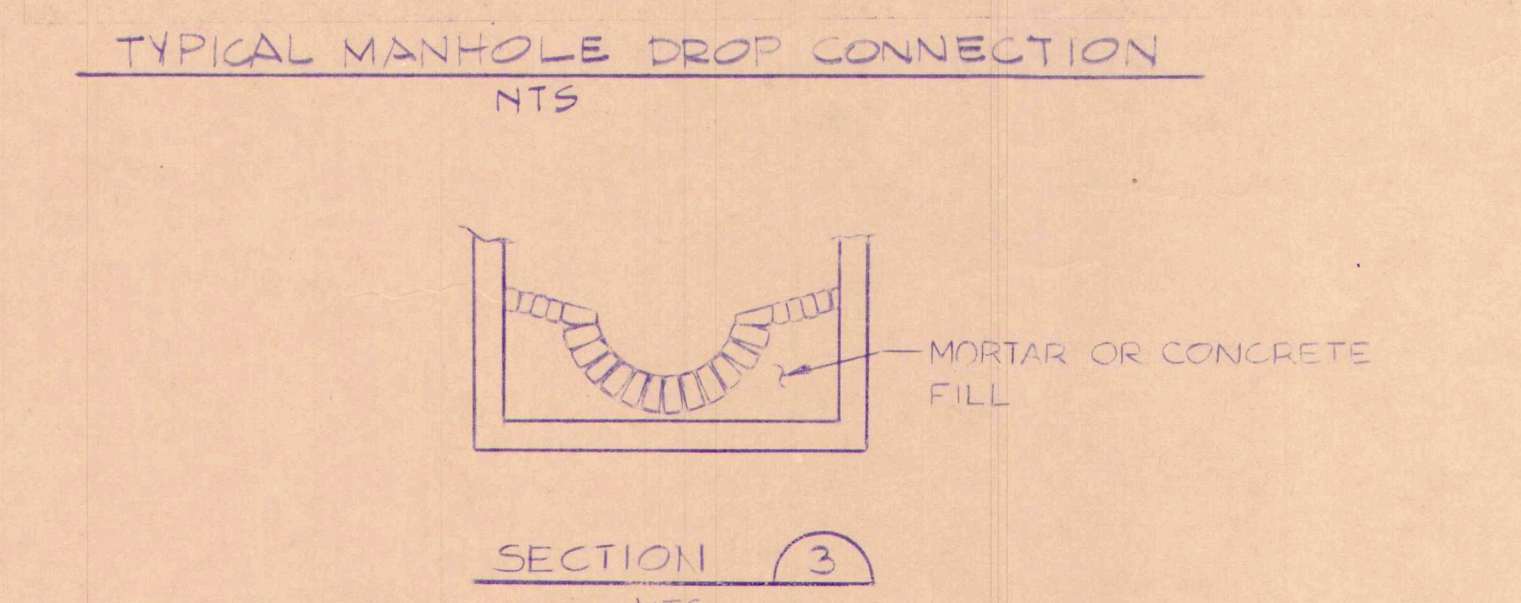
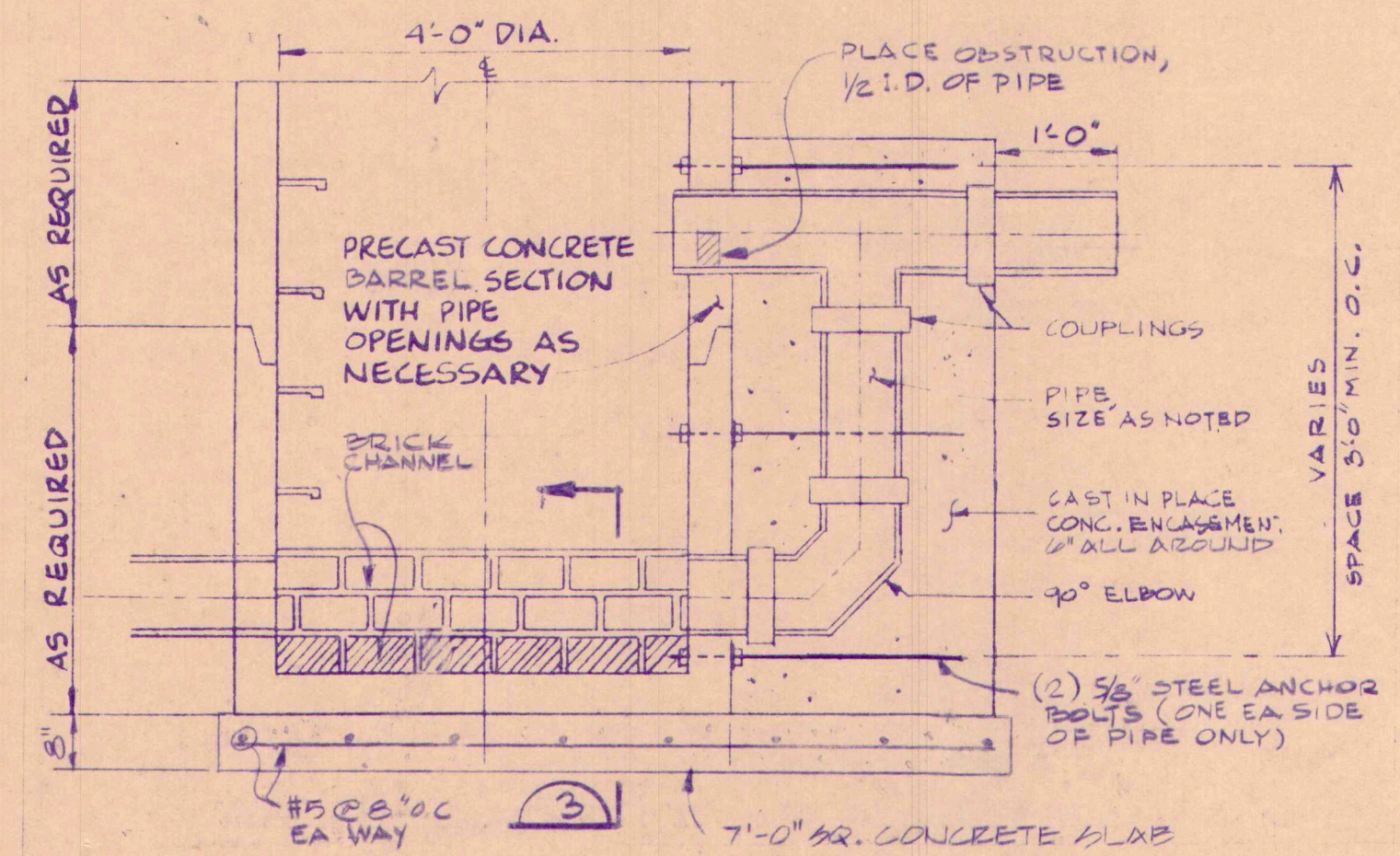
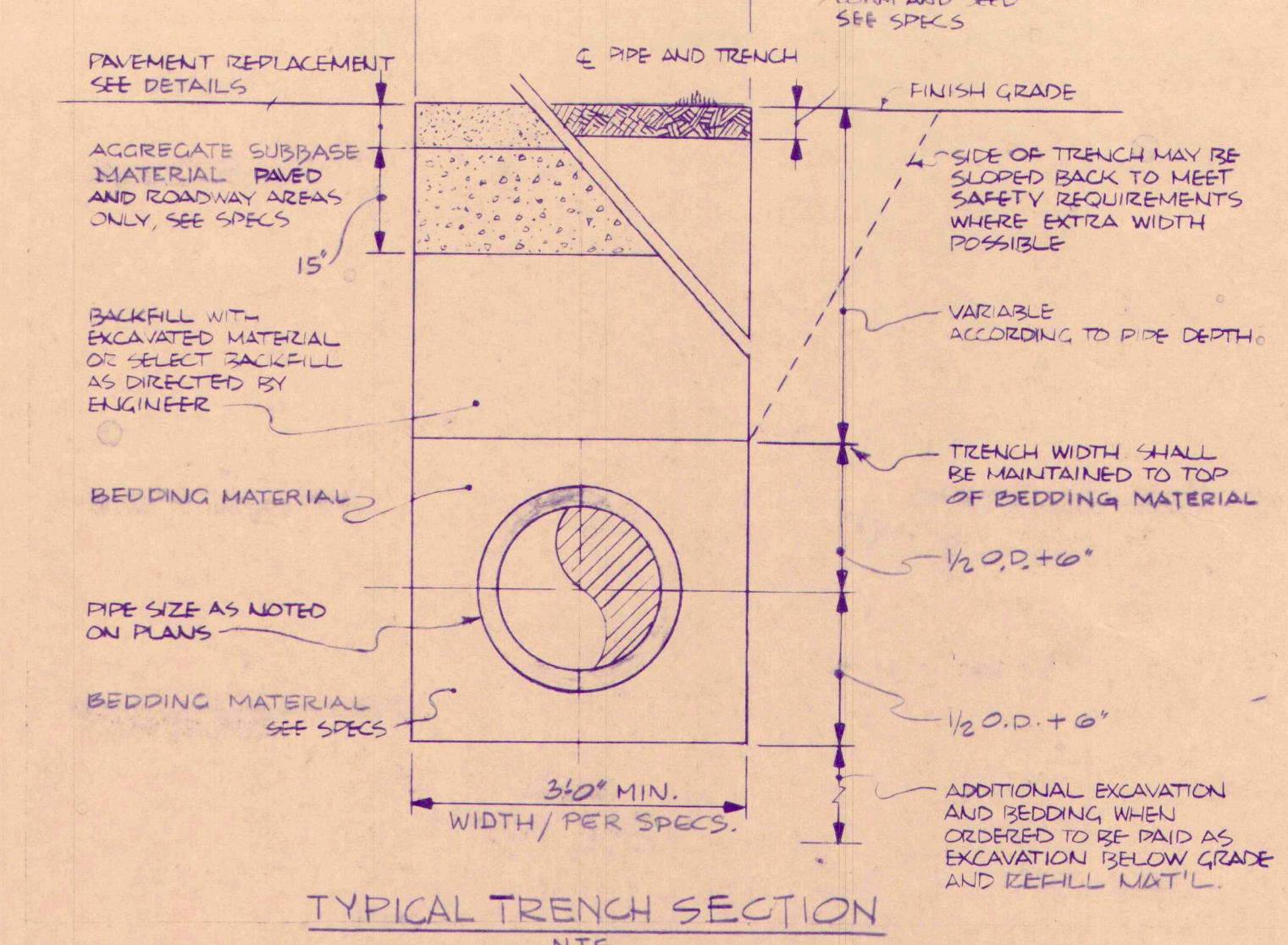

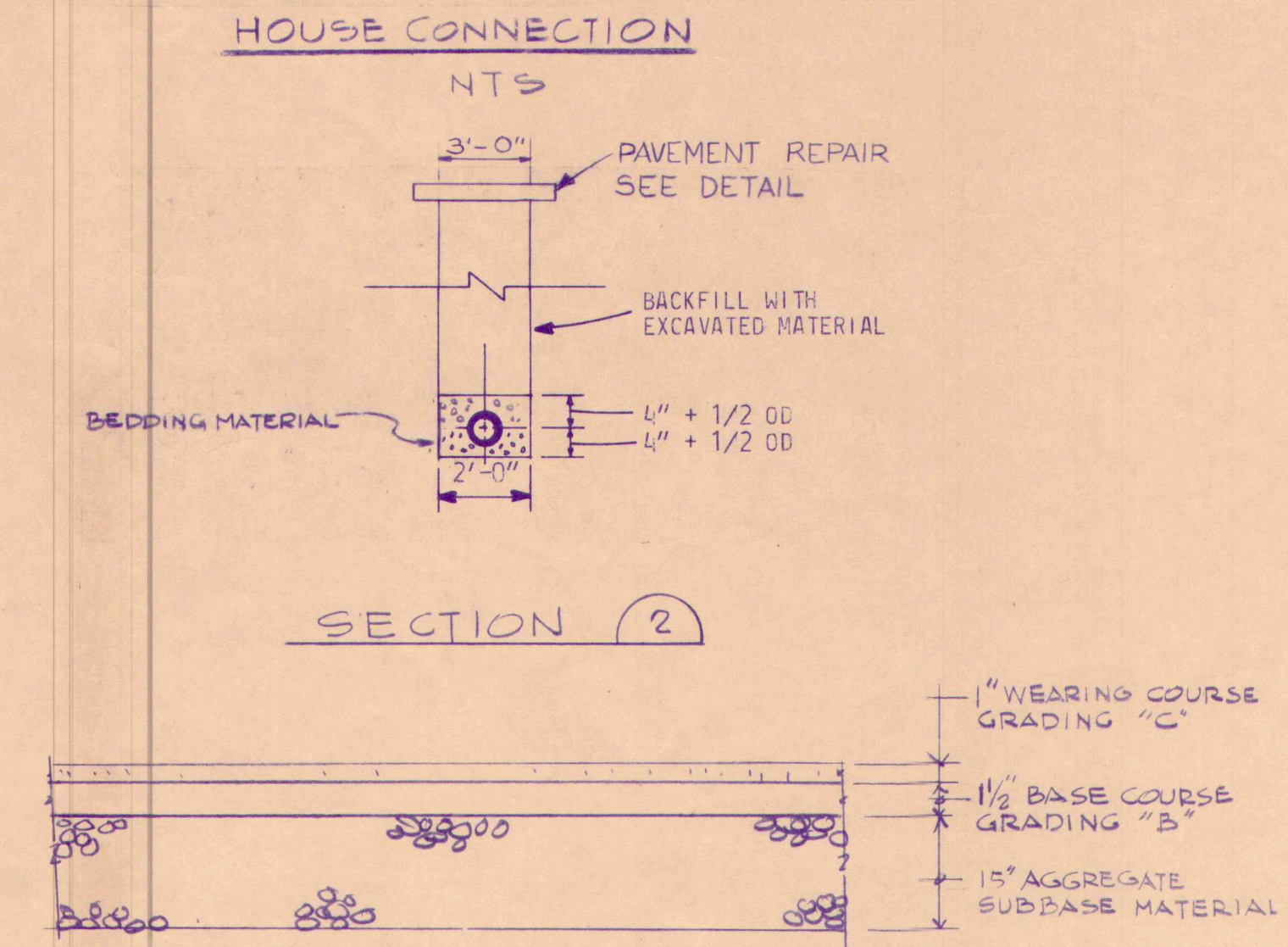
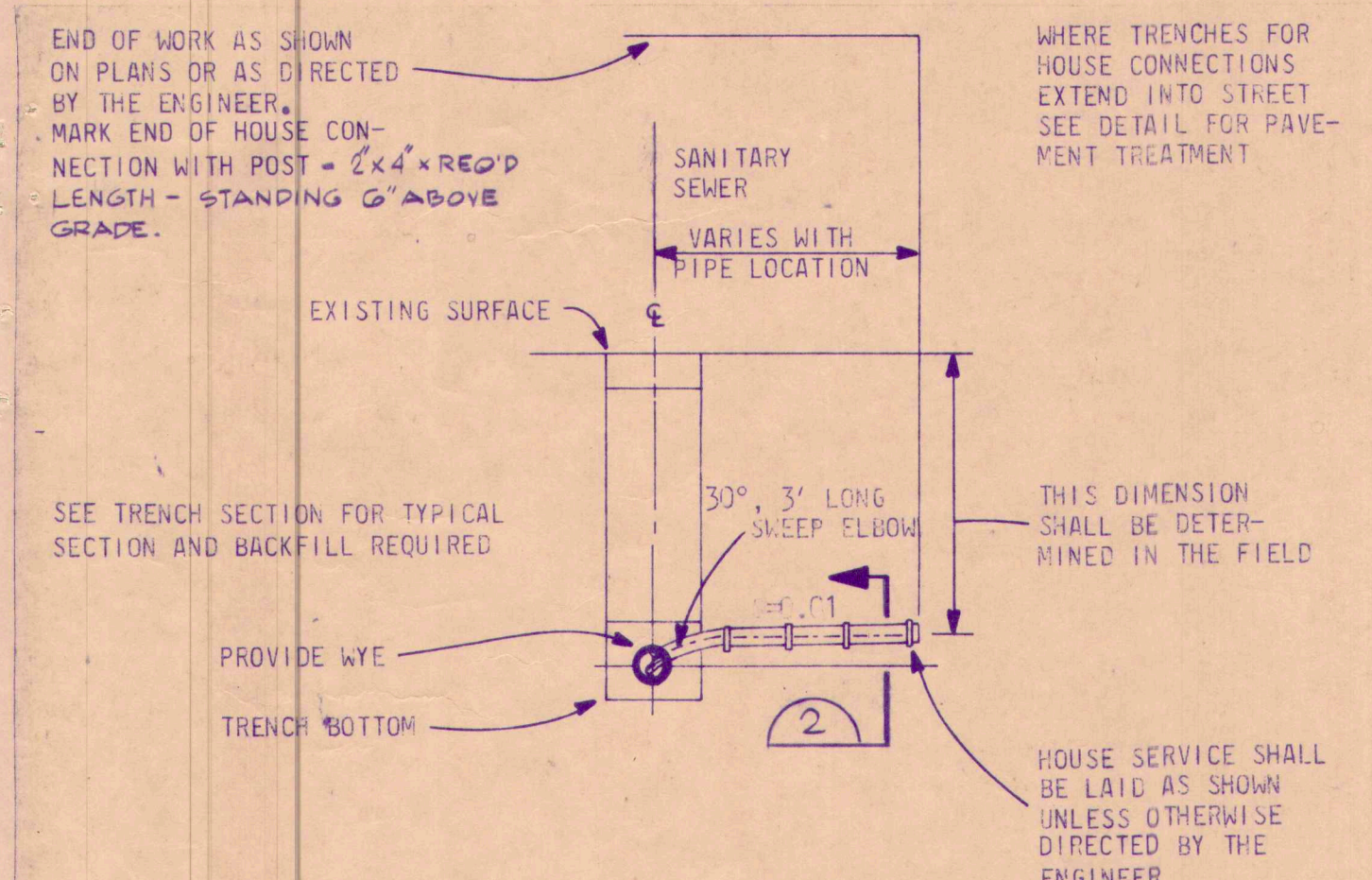
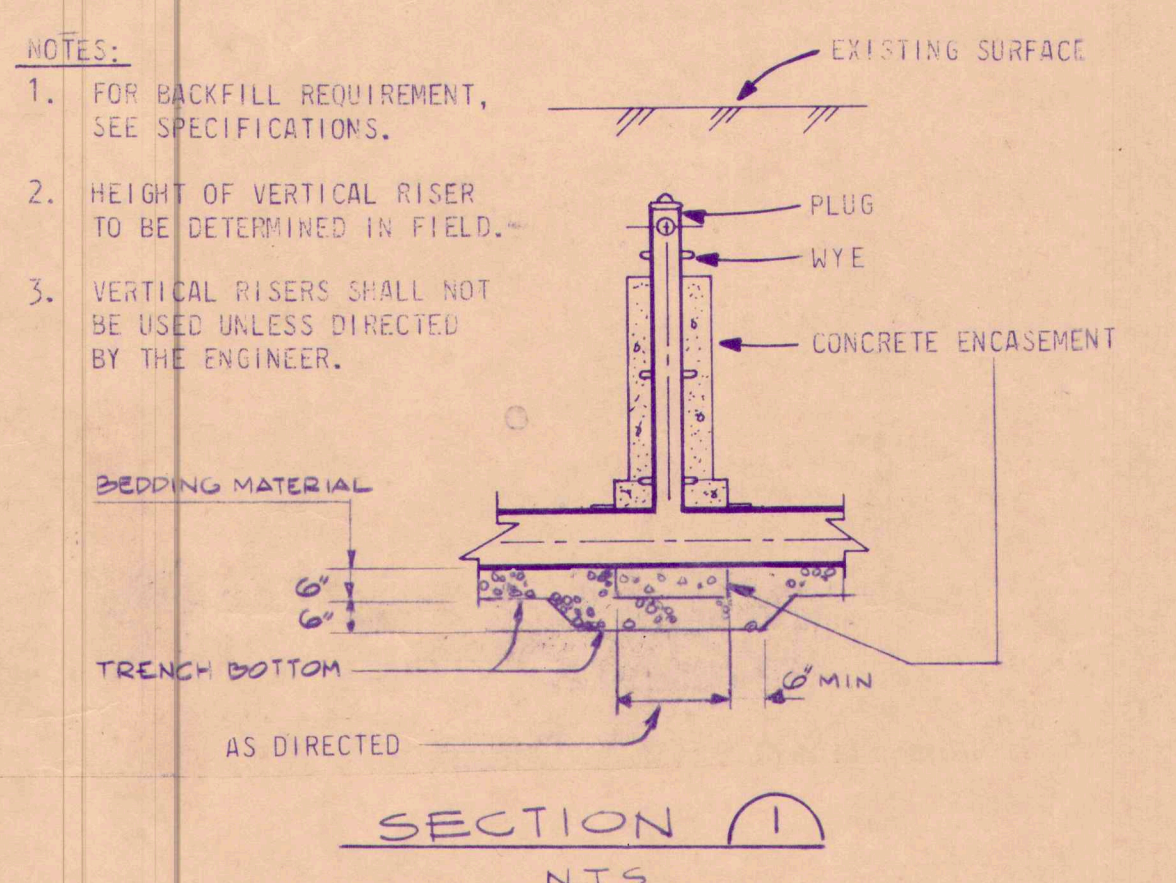
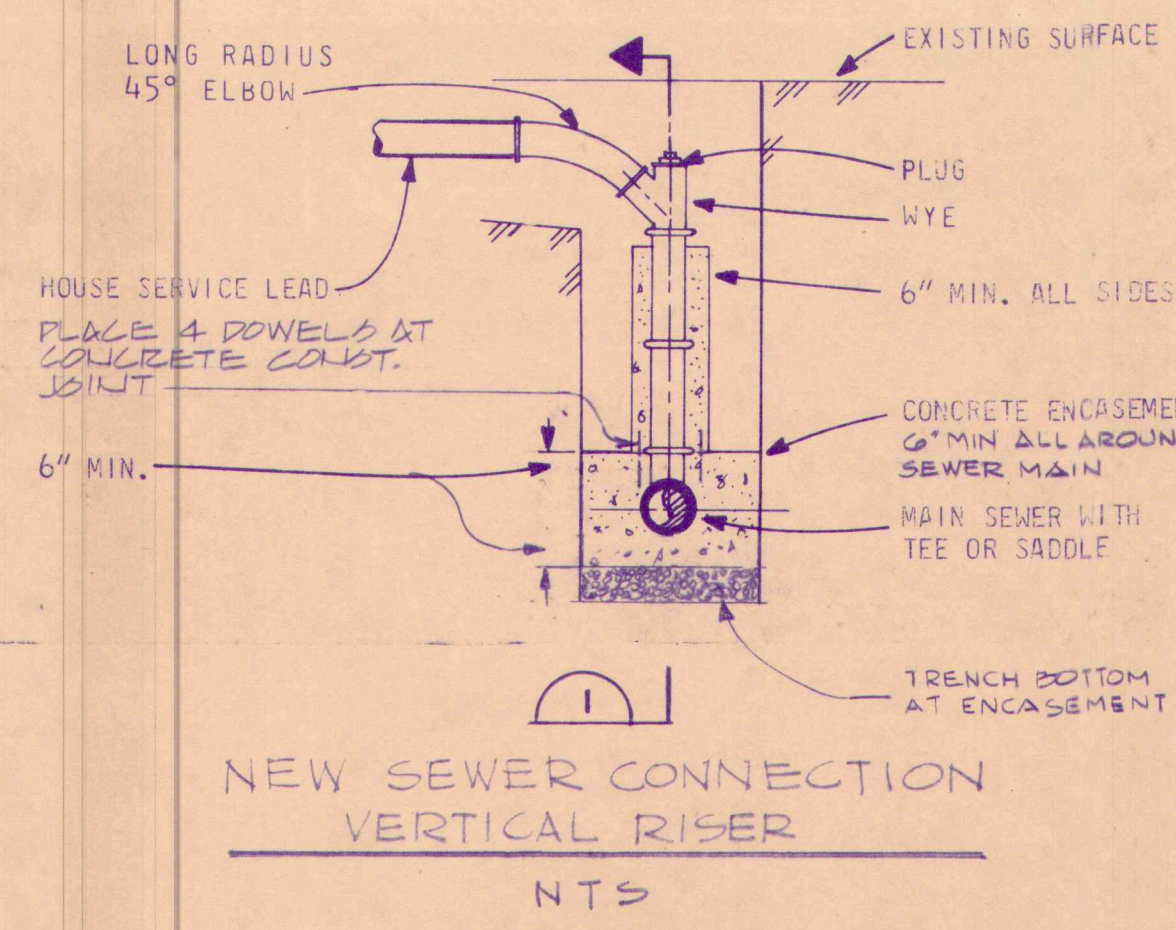
NOTE:  
1. THE APPROXIMATE LOCATIONS OF THE EXPLORATIONS MADE DURING THIS STUDY HAVE BEEN PLOTTED ON THE CONTRACT DOCUMENTS.  
THE LOCATIONS WERE NOT ESTABLISHED BY TAPED MEASUREMENTS AND THE INDICATED LOCATIONS ARE APPROXIMATE ONLY.

TYPICAL BORING LEGEND  
ON PROFILE  
N.T.S

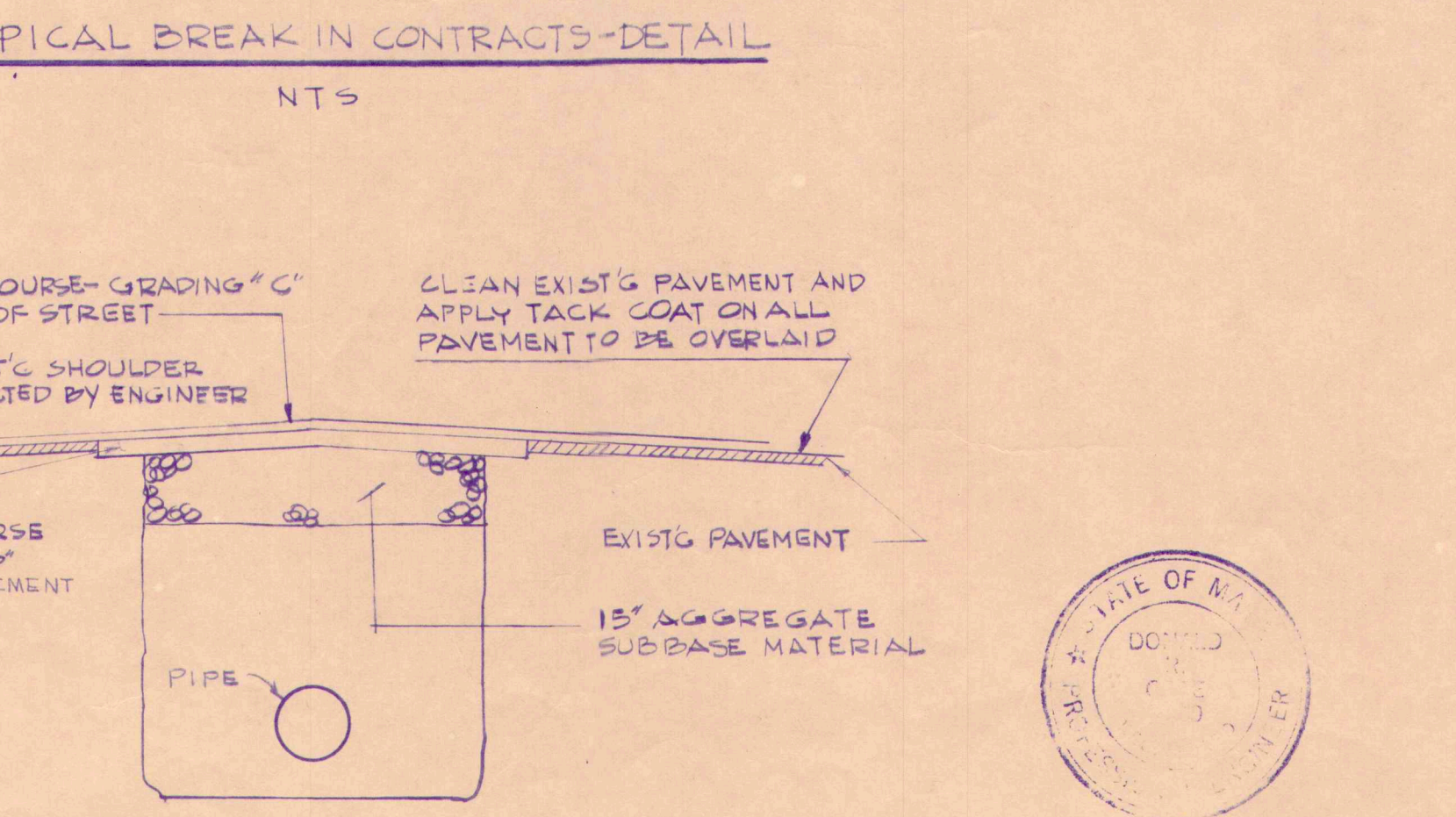
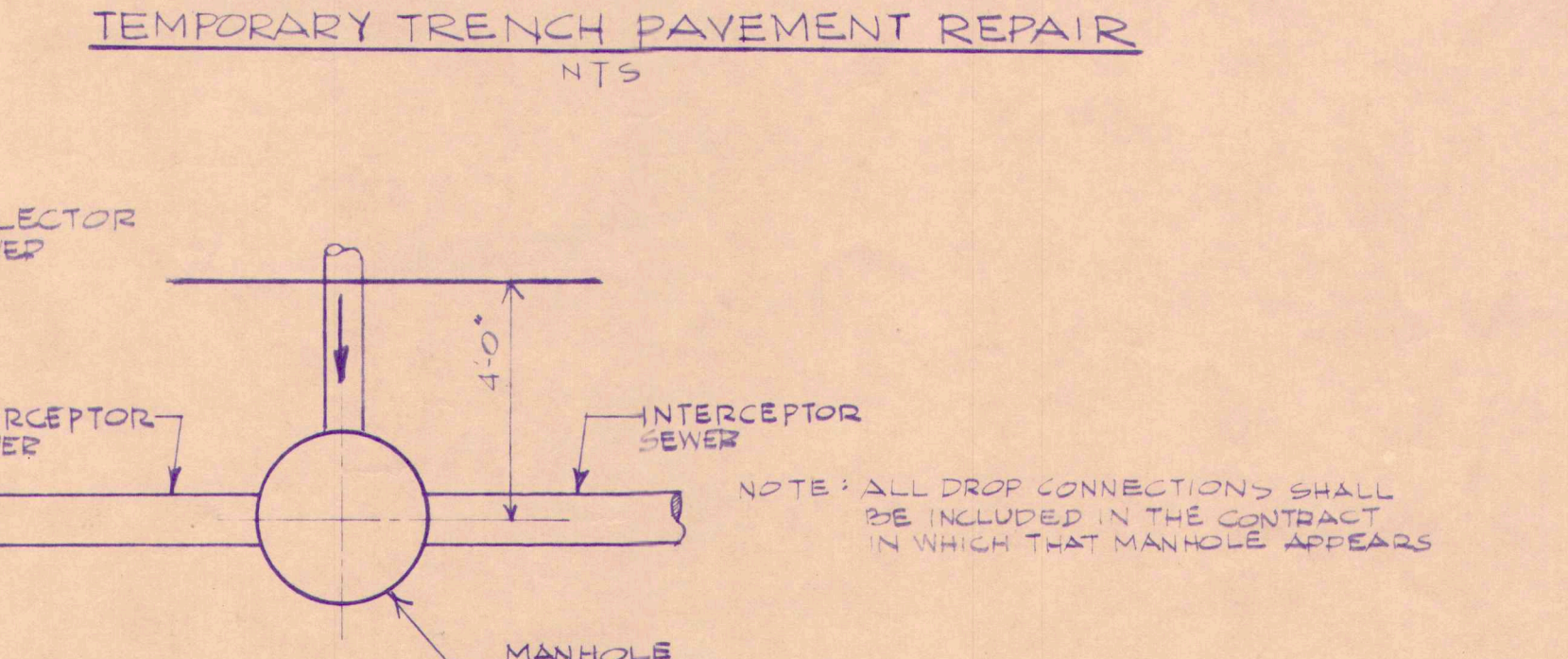
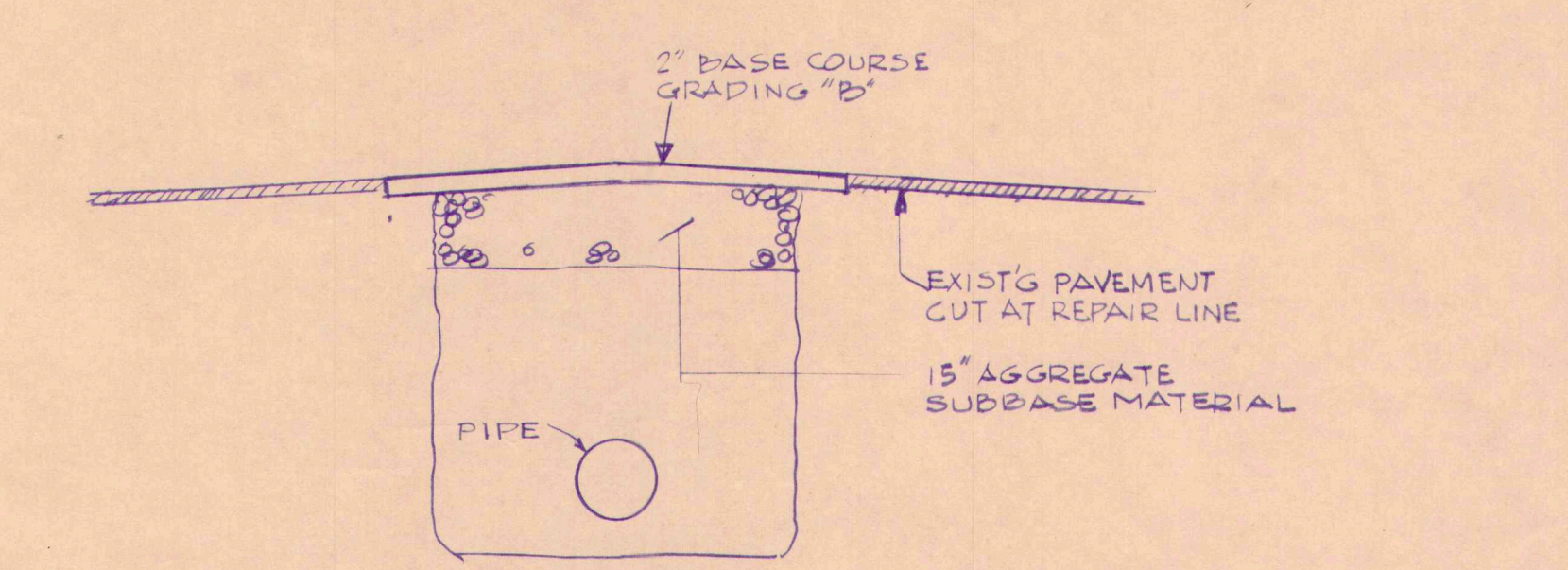
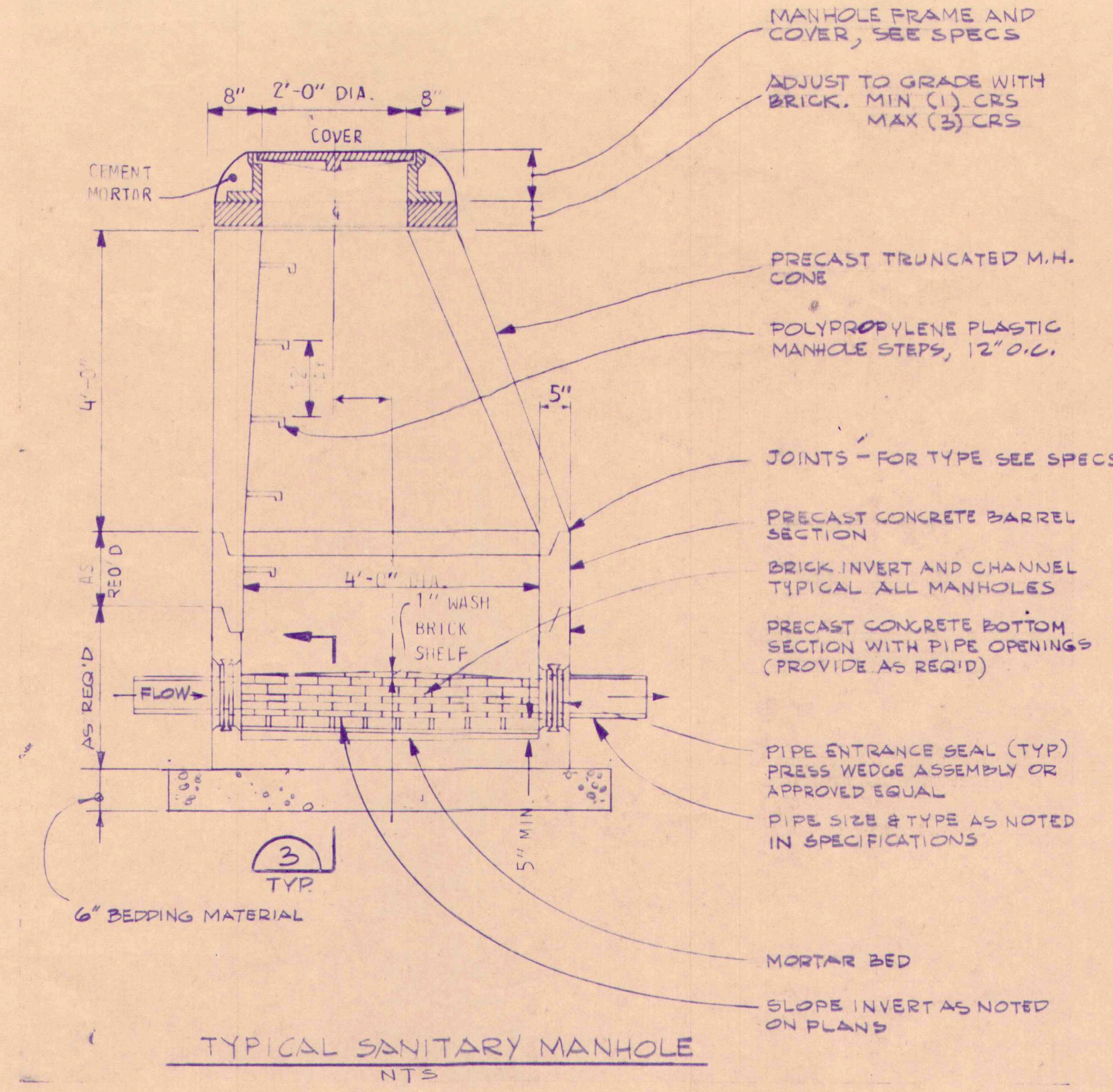


2-28-84	RECORD DRAWINGS	SURVEY	<div>EC JORDAN CO.</div> <div>ENGINEERING - ARCHITECTURE - PLANNING</div> <div>107 1/2 N. MAIN</div>	COLLECTOR SEWER SYSTEM - CONTRACT NO. 3			
1-11-85	ISSUED FOR BID	THIS BOOK		<div>BORING LOCATION PLAN</div>			
7-14-82	SUBMITTED FOR FINAL APPROVAL	PLOT					
5-15-82	SUBMITTED TO D.E.P.	DESIGN					
		CHECK					
DATE	STATUS	APPROVED	TOWN OF CUMBERLAND MAINE	SCALE AS NOTED	327902	C-101	3





PERMANENT TRENCH PAVEMENT REPAIR  
NTS  
NOTE: THE REPAIR, RECONSTRUCTION AND REPLACEMENT OF ALL ROADWAY AND DRAINAGE STRUCTURES SHALL CONFORM TO MAINE DEPARTMENT OF TRANSPORTATION STANDARDS



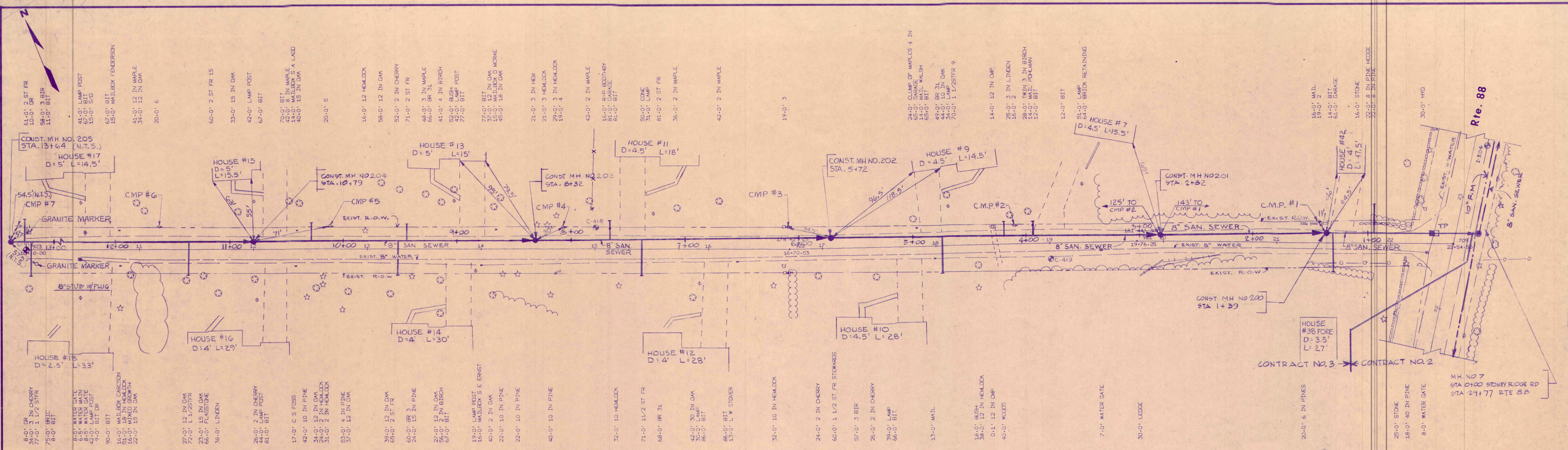
TRENCH PAVEMENT REPAIR WITH FULL WIDTH PAVEMENT  
NTS

- GENERAL NOTES:
- REFER TO SPECIFICATIONS FOR EQUIPMENT AND MATERIAL REQUIREMENTS.
  - ALL DIMENSIONS SHALL BE FIELD CHECKED BY THE CONTRACTOR PRIOR TO CONSTRUCTION.
  - THE LOCATION AND DEPTHS OF EXISTING UNDERGROUND UTILITIES AS SHOWN ARE APPROXIMATE ONLY. EXACT LOCATION SHALL BE DETERMINED BY THE CONTRACTOR IN THE FIELD. NECESSARY SERVICE RELOCATION AT CONTRACTOR'S EXPENSE.
  - THE CONTRACTOR SHALL NOT CUT OR REMOVE TREES UNLESS AUTHORIZED BY THE ENGINEER.
  - SEE SPECIFICATIONS FOR SOILS INVESTIGATION DATA.
  - BORINGS WERE TAKEN FOR THE PURPOSE OF DESIGN AND INDICATE SUB-SURFACE CONDITIONS ONLY AT THE LOCATIONS SHOWN. THE CONTRACTOR SHALL BE AWARE THAT SUBSURFACE CONDITIONS ENCOUNTERED DURING CONSTRUCTION MAY VARY FROM THOSE SHOWN ON THE CONTRACT DRAWINGS AND IN THE CONTRACT SPECIFICATIONS. DEPTH OF GROUNDWATER BELOW STARTING GRADE AT THE COMPLETION OF BORINGS, AS SHOWN IN THE SPECIFICATIONS, DOES NOT NECESSARILY REPRESENT PERMANENT GROUNDWATER LEVELS.
  - THE CONTRACTOR SHALL BE RESPONSIBLE IN DETERMINING ANNUAL AND SEASONAL VARIATIONS IN GROUNDWATER LEVEL WHICH MAY AFFECT THE WORKING CONDITIONS IN EXISTING GROUNDWATER LEVELS FROM THOSE INDICATED IN THE CONTRACT DOCUMENTS SHALL UNDER NO CONDITIONS CONSTITUTE GROUNDS FOR REVISION IN CONTRACT PRICE OR COMPLETION DATE.
  - OVERHEAD TELEPHONE WIRES AND POWER LINES ARE NOT SHOWN ON THE PLANS.
  - EXISTING FENCES, POLES, SIGNS, MAILBOXES, CURBS, SHRUBS, PAVEMENT AND LAWN AREAS SHALL BE REMOVED AND REPLACED OR REMOVED AND RESTORED IN KIND AS REQUIRED DURING THE CONSTRUCTION WORK.
  - MAINTAIN SERVICE OF ALL UTILITIES DURING CONSTRUCTION. WHERE NECESSARY TO TEMPORARILY INTERRUPT SERVICE, NOTIFY THE UTILITY AND ALL AFFECTED PERSONS PRIOR TO INTERRUPTION.
  - MAINTAIN THROUGH TRAFFIC IN PUBLIC WAYS AT ALL TIMES.
  - DO NOT OBSTRUCT ACCESS TO PRIVATE DRIVEWAYS.
  - PROVIDE ALL BARRICADES, FENCES, WARNING LIGHTS, SIGNS AND UNIFORMED TRAFFIC CONTROL PERSONNEL NECESSARY TO PROTECT THE PUBLIC DURING CONSTRUCTION.
  - THE CONTRACTOR SHALL CONFINE HIS CONSTRUCTION OPERATIONS AND ACTIVITIES TO THE SITE (WITHIN THE STREET LINES, EASEMENTS, PUBLIC RIGHTS-OF-WAY AND PROPERTY OF THE OWNER AS SHOWN ON THE DRAWINGS). STORAGE AND PROTECTION OF MATERIAL AND STRUCTURES OFF THE SITE WILL BE BY OTHER ARRANGEMENTS OF THE CONTRACTOR.
  - ALL MANHOLES LOCATED IN CROSS-COUNTRY (X/C) AREAS SHALL EXTEND 2'-0" ABOVE GRADE UNLESS OTHERWISE DIRECTED BY THE ENGINEER.
  - BENCH MARKS: FOR LOCATIONS, ELEVATIONS AND DESCRIPTIONS, REFER TO THE FIELD ENGINEER.
  - WHERE STUB WITH PLUG IS CALLED FOR, STUB SHALL EXTEND 2'-0" BEYOND THE OUTSIDE WALL OF THE MANHOLE AND BE 8" IN DIAMETER.
  - TEST PITS SHALL BE EXCAVATED PRIOR TO ANY PIPELINE INSTALLATION.
  - LOCATION OF ALL SERVICE CONNECTIONS ARE APPROXIMATE ONLY. EXACT LOCATIONS SHALL BE DETERMINED IN THE FIELD BY THE ENGINEER.
  - ALL SEWER ELEVATIONS SHOWN ARE INVERT ELEVATIONS, UNLESS OTHERWISE NOTED.
  - WHERE NOTED ON THE PLANS, INSULATION SHALL BE 2" THICK BY 4" WIDE BY 12' LONG CENTERED UNDER OR OVER CULVERT.

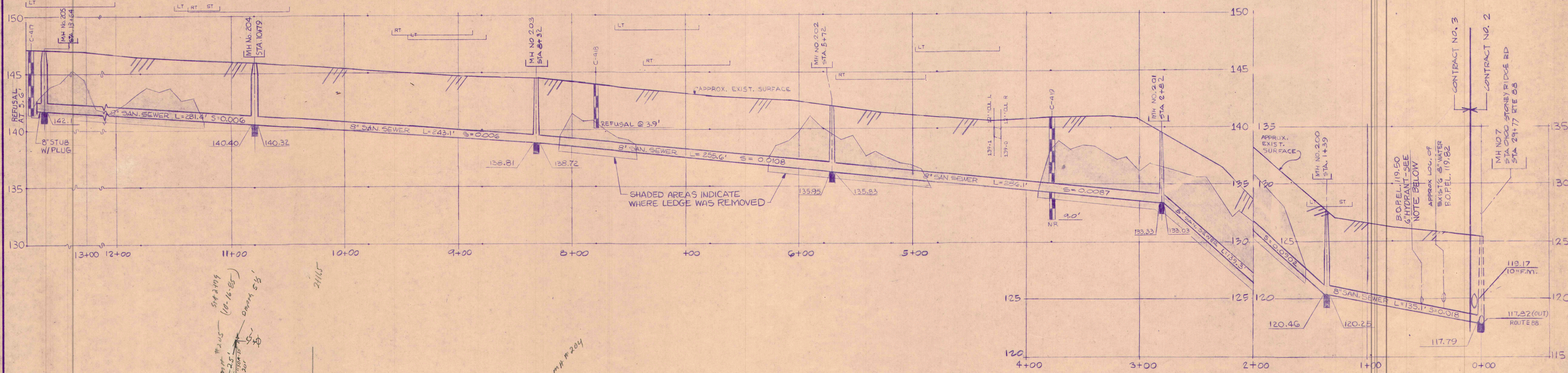
LEGEND		
EXISTING	DESCRIPTION	PROPOSED
— S — S —	SANITARY SEWER	8" SAN
	INTERCEPTOR SEWER	10" SAN
	FORCE MAIN	10" FM
	SANITARY MANHOLE	
CB —	CATCH BASIN	
— — — —	WATER LINE	
— — — —	RIGHT OF WAY	
	PERMANENT EASEMENT	
	TEMPORARY CONST. EASEMENT	
+	TEST PIT	TP
— T — T —	TELEPHONE LINE	
— X — X —	FENCE	
	STONEWALL	
⊙	UTILITY POLE	
— E — E —	ELECTRICAL LINE	
⊕	BORING OR PROBING	
⊙	HYDRANT	
⊗	WATER GATE	
— — — —	CULVERT	

2-28-94	RECORD DRAWINGS	SURVEY	ECJORDANCO	COLLECTOR SEWER SYSTEM-CONTRACT NO. 3
1-21-93	ISSUED FOR BID	DESIGN	TOWN OF CUMBERLAND	DETAILS-LEGEND-GENERAL NOTES
7-14-92	SUBMITTED FOR FINAL APPROVAL	DRAWN	MAINE	SCALE AS NOTED 327902 C-102 4
2-28-92	SUBMITTED TO D.E.R.	CHECK		
	STATUS	APPROVED		






# STONY RIDGE ROAD




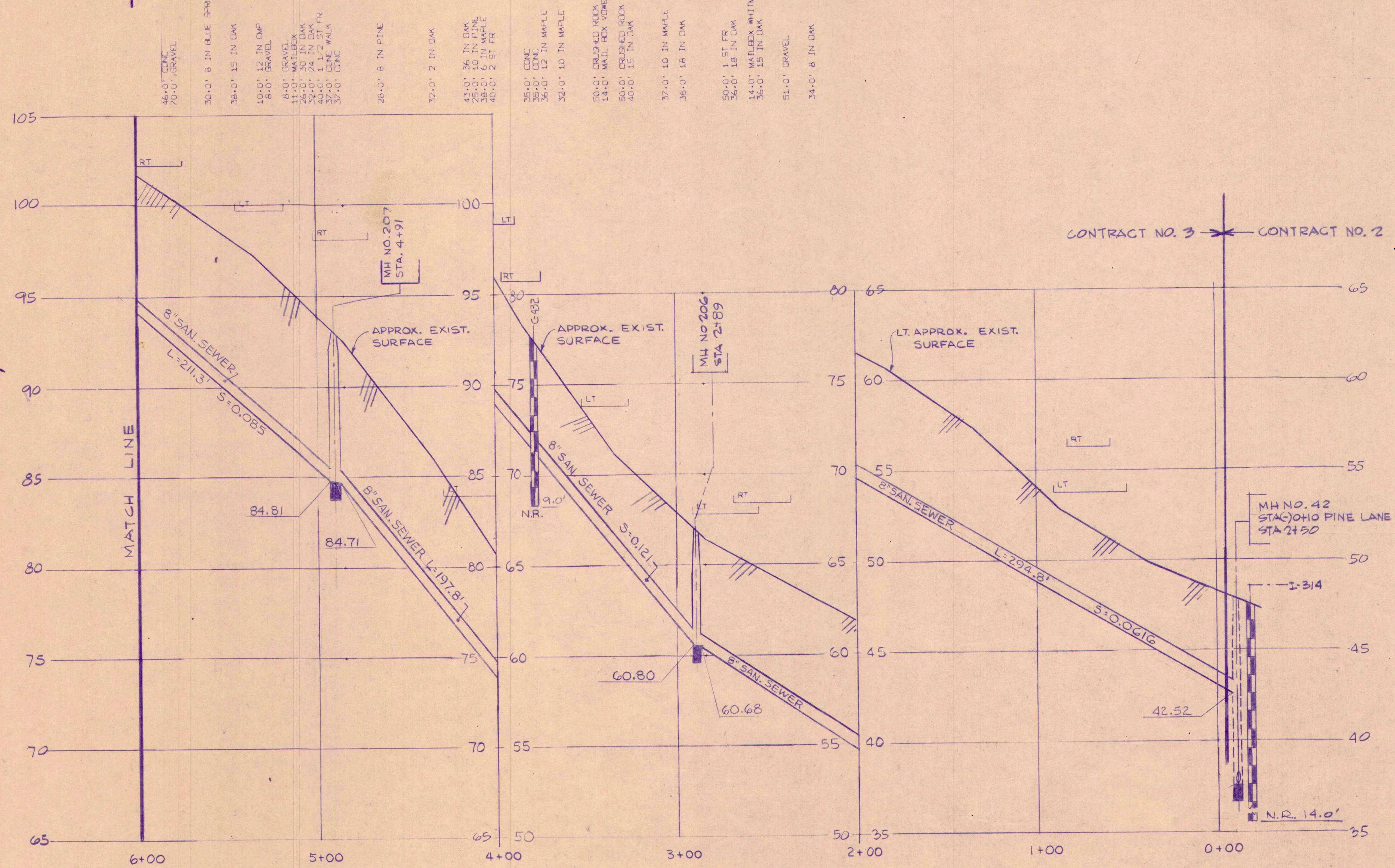
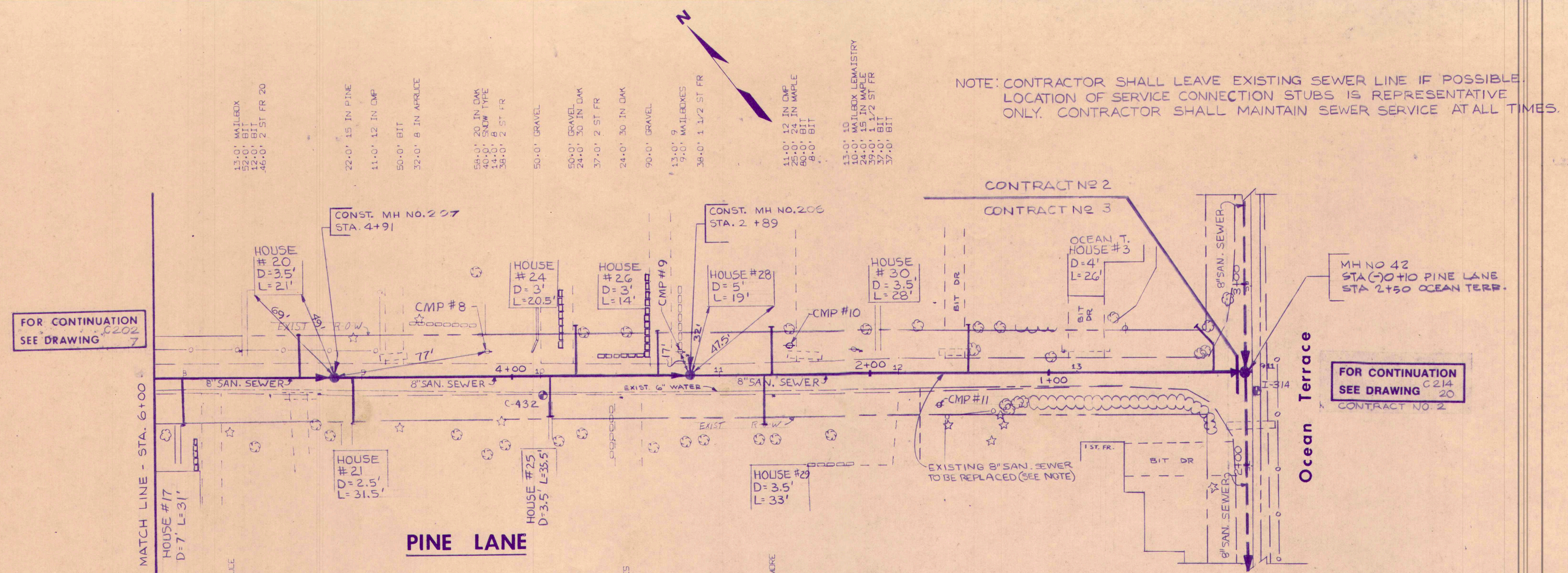
NOTE: G/HYDRANT LOAD - UNMARKED & NOT SHOWN ON PLANS. WATER DIST. WILL REPAIR W/BENDS TO ACCOM. ALLOWANCE BETWEEN SEWER & WATER.



DATE	DESCRIPTION	STATUS	APPROVED
2-28-84	RECORD DRAWINGS	ISSUED	PEZET/BURKE
1-21-83	ISSUED FOR BID	DESIGN	PEZET/BURKE
7-14-82	REVIEW CORRECTIONS	DRAWN	PEZET/BURKE
7-14-82	SUBMITTED FOR FINAL APPROVAL	CHECK	PEZET/BURKE
3-15-82	SUBMITTED TO D.E.P.	APPROVED	PEZET/BURKE

EC JORDAN CO.	COLLECTOR SEWER SYSTEM-CONTRACT NO. 3
TOWN OF CUMBERLAND, MAINE	STONY RIDGE ROAD STA 0+00 TO STA 12+41
SCALE: 1" = 40' HOR 1" = 4' VER	327902 C 200 5






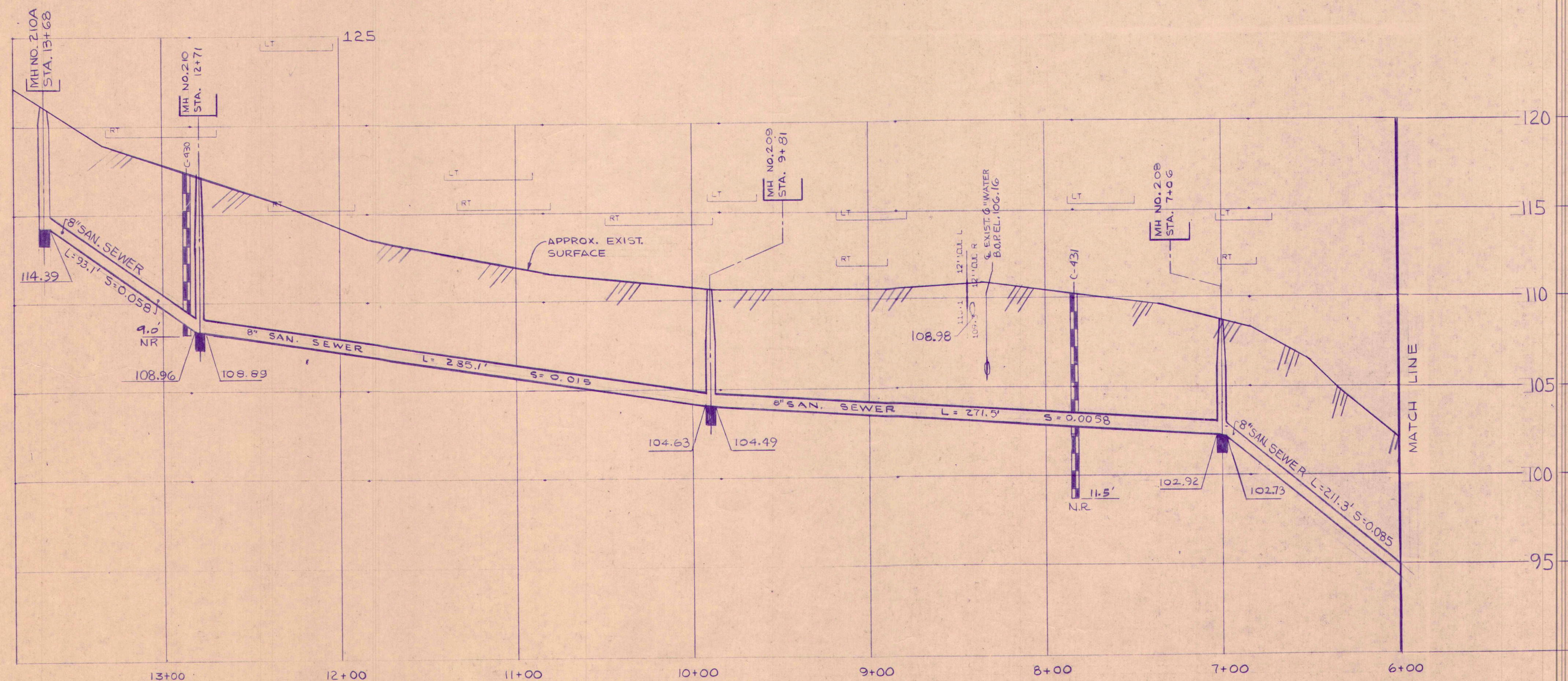
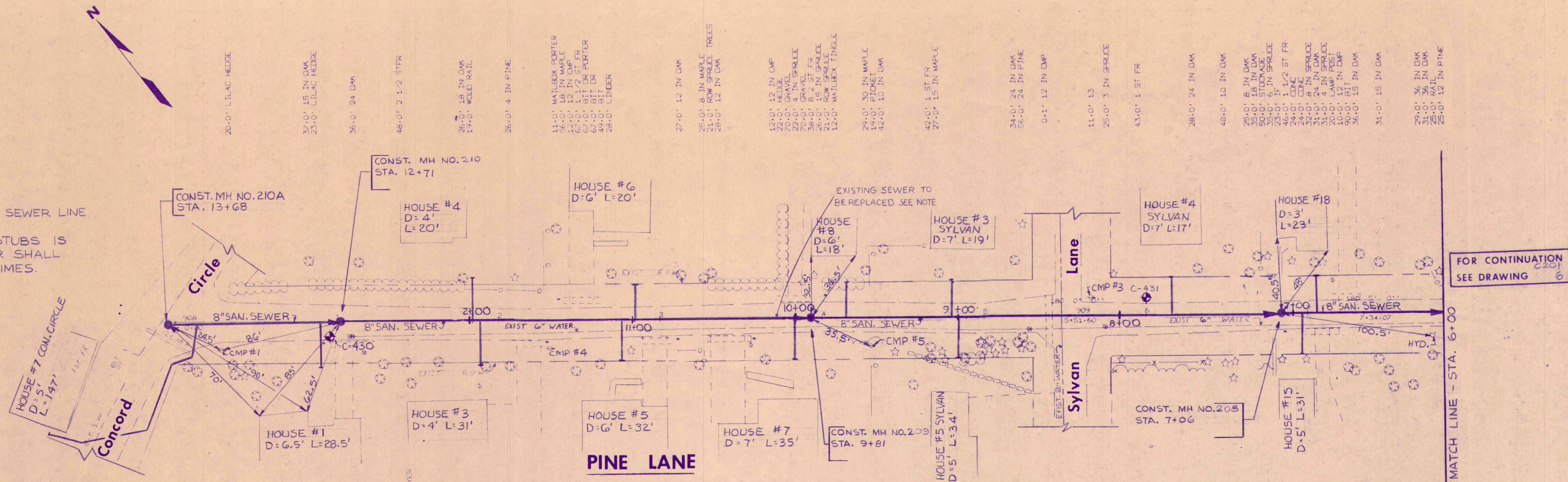
DATE	DESCRIPTION	APPROVED
2/28/94	RECORD DRAWINGS	
1/21/93	ISSUED FOR BID	
7/14/92	SUBMITTED FOR FINAL APPROVAL	
3/15/92	SUBMITTED TO D.E.P.	
	STATUS	
	DRAWN	PEZET, BURKE
	CHECK	REO/ARX
	APPROVED	

EC JORDAN CO.  
TOWN OF CUMBERLAND, MAINE

COLLECTOR SEWER SYSTEM-CONTRACT NO. 3			
PINE LANE STA. 6+00 TO 0+00			
SCALE 1"= 40' HOR 1"= 8' VER	327902	C 201	6



NOTE: CONTRACTOR SHALL LEAVE EXISTING SEWER LINE IF POSSIBLE. LOCATION OF SERVICE CONNECTION STUBS IS REPRESENTATIVE ONLY. CONTRACTOR SHALL MAINTAIN SERVICE SEWER AT ALL TIMES.

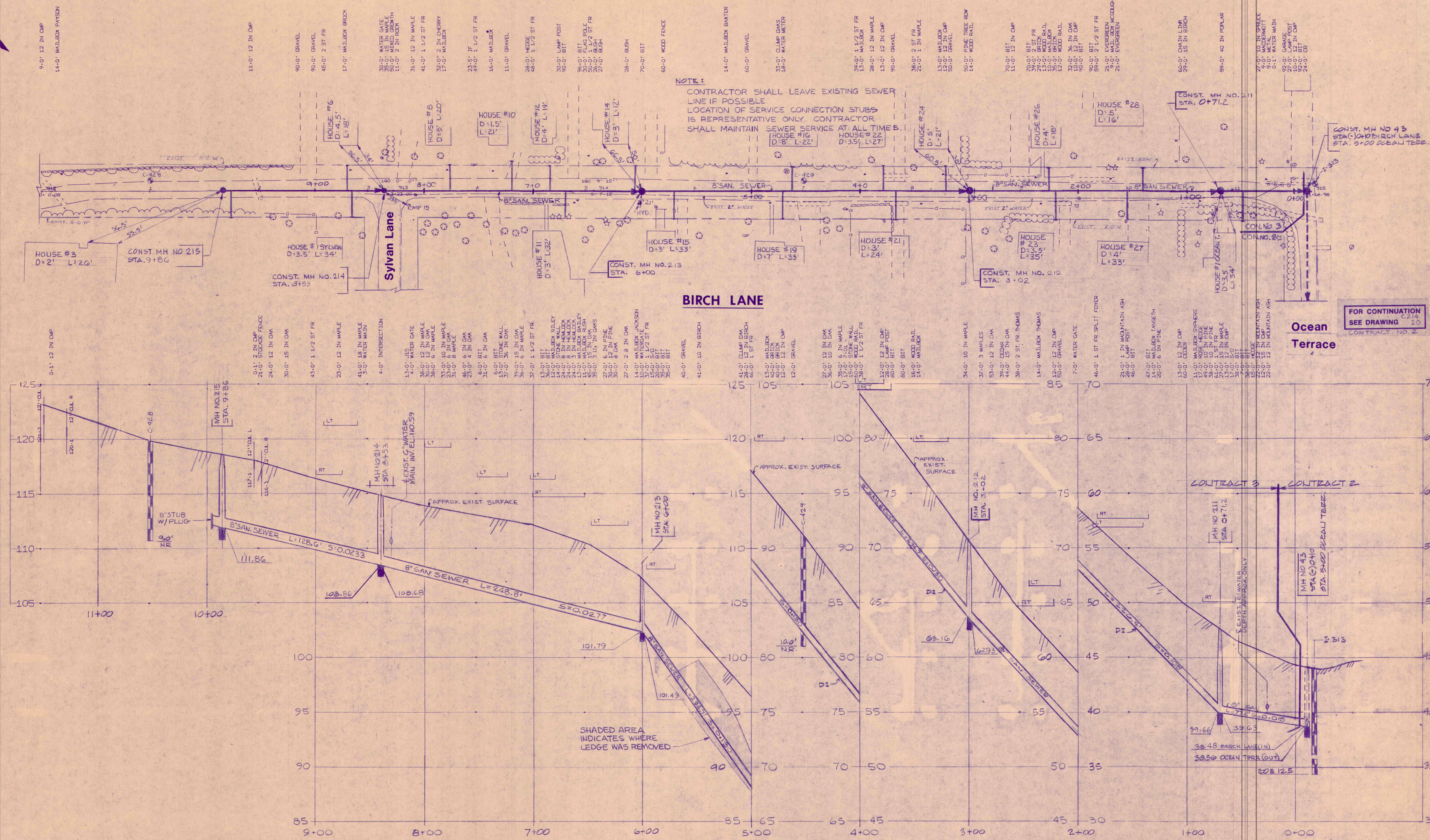



2/28/94	RECORD DRAWINGS	SURVEY	FILED
1/24/94	ISSUED FOR BID	PLOT	FILED
1/28/94	SUBMITTED FOR FINAL APPROVAL	DESIGN	D. Burke
1/28/94	SUBMITTED TO D.E.R.	DRAWN	PEREZ/BURKE
DATE/MP	STATUS	CHECK	REO/APK
		APPROVED	

**E.C. JORDAN CO.**  
ENGINEERING, ARCHITECTURE, PLANNING  
TOWN OF CUMBERLAND, MAINE

COLLECTOR SEWER SYSTEM-CONTRACT NO. 3			
PINE LANE STA. 6+00 TO 12+80			
SCALE	1" = 40' HORIZ 1" = 4' VERT	327902	C-202 7






NOTE:  
CONTRACTOR SHALL LEAVE EXISTING SEWER  
LINE IF POSSIBLE  
LOCATION OF SERVICE CONNECTION STUBS  
IS REPRESENTATIVE ONLY. CONTRACTOR  
SHALL MAINTAIN SEWER SERVICE AT ALL TIMES.

FOR CONTINUATION  
SEE DRAWING  
C214  
CONTRACT NO. 2

Ocean  
Terrace



2/28/84	RECORD DRAWINGS	SURVEY	BLACK
4/24/83	ISSUED FOR BID	PLOT	
7/14/82	SUBMITTED FOR FINAL APPROVAL	DESIGN	D. J. Coughlin
3/15/82	SUBMITTED TO D.E.P.	CHECK	J. Gauthier
DATE	MF	STATUS	APPROVED

ECJORDANCO  
TOWN OF CUMBERLAND,  
MAINE

COLLECTOR SEWER SYSTEM-CONTRACT NO. 3	
BIRCH LANE STA. (-)0+54 TO STA 10+80	
SCALE 3" = 80' HOR 3" = 4' VER	327902 C-203


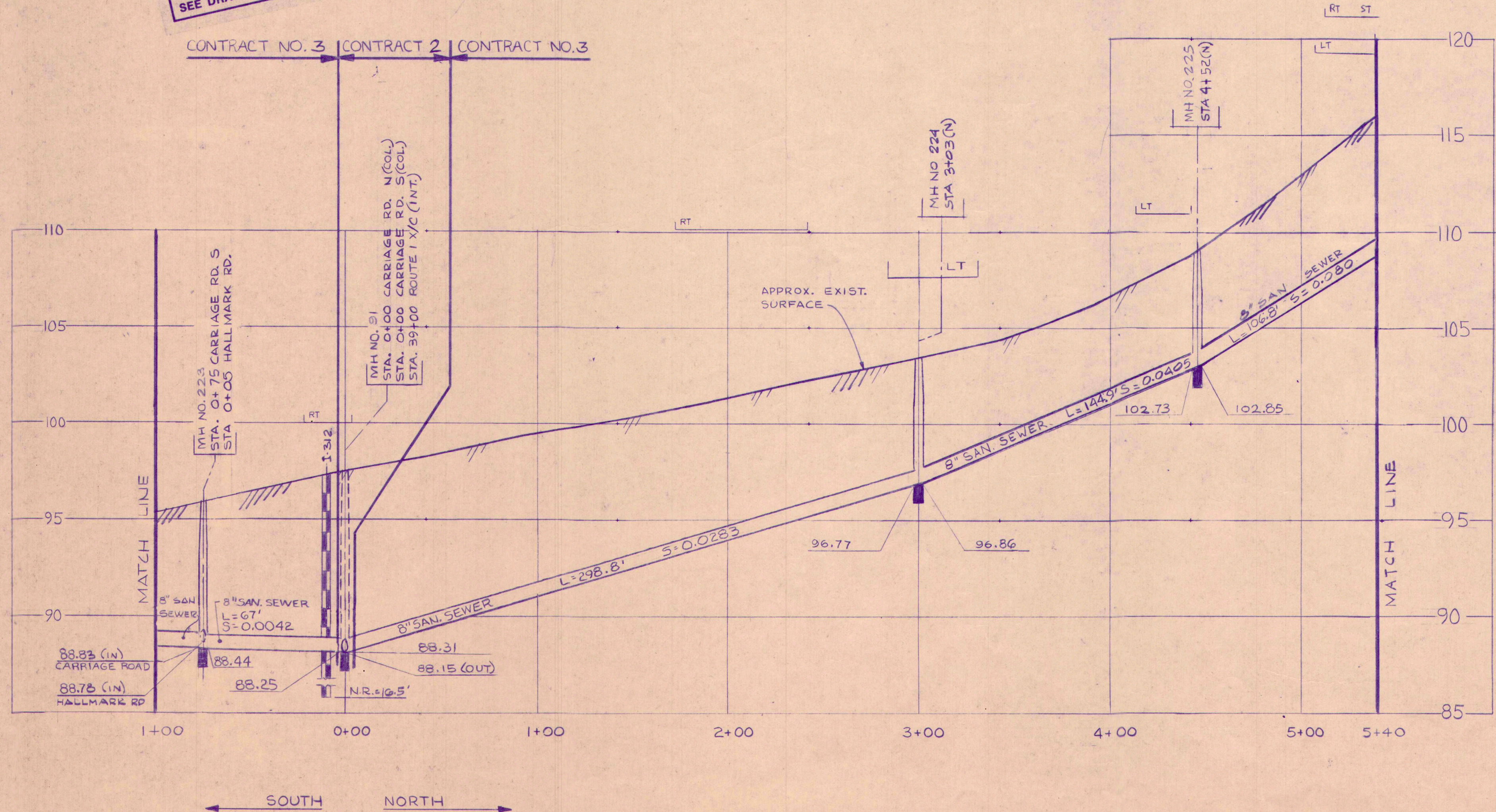
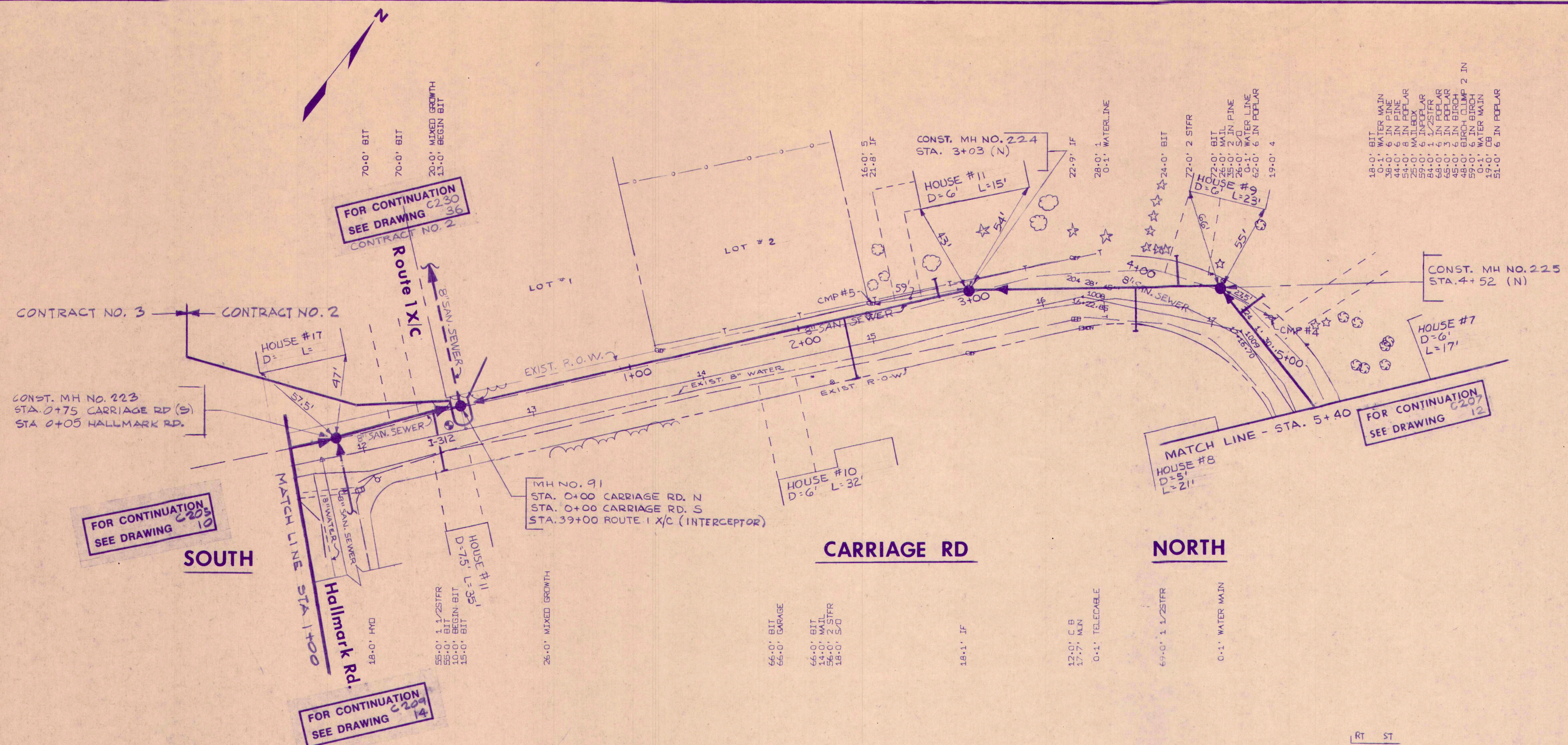












DATE	DESCRIPTION	STATUS	APPROVED
2/28/84	RECORD DRAWINGS	ISSUED	PEZALT
1/21/84	ISSUED FOR BID	DESIGN	PEZALT
1/24/84	SUBMITTED FOR FINAL APPROVAL	DRAWN	PEZALT
3/15/84	SUBMITTED TO D.E.P.	CHECK	PEZALT
		APPROVED	PEZALT


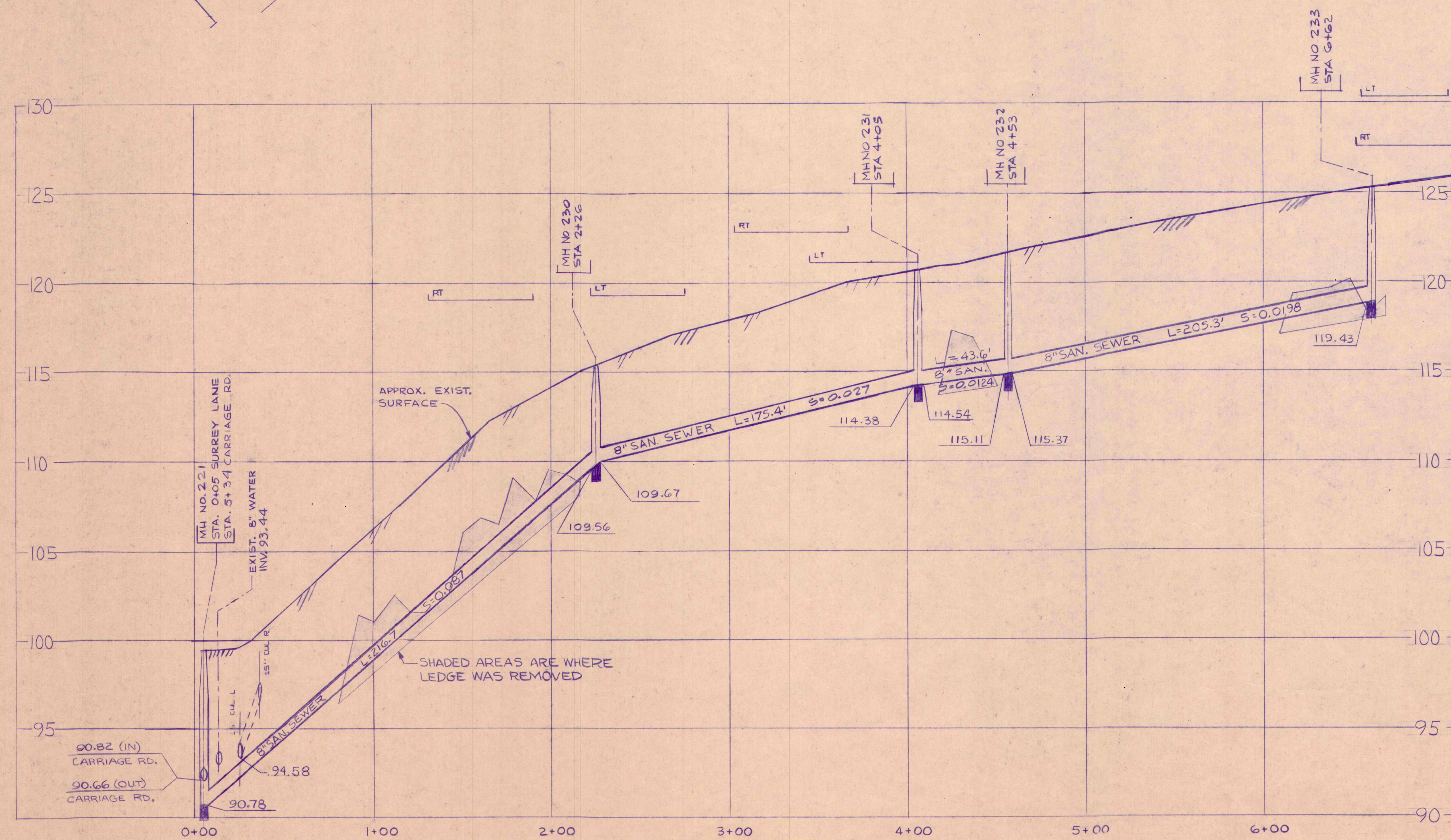
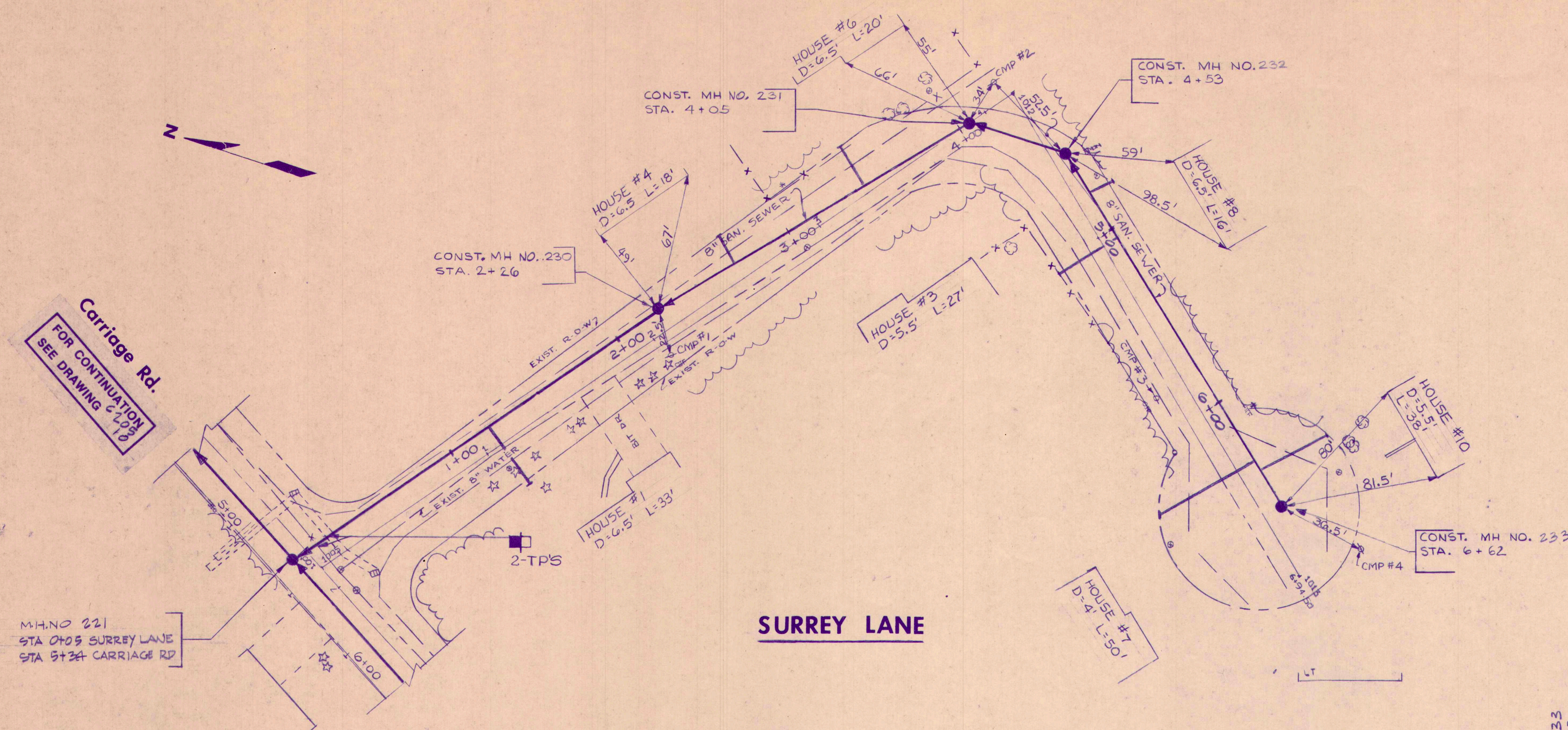
**E.C. JORDAN CO.**  
ENGINEERS - ARCHITECTS - PLANNERS  
TOWN OF CUMBERLAND, MAINE

COLLECTOR SEWER SYSTEM-CONTRACT NO. 3			
CARRIAGE ROAD NORTH AND SOUTH STA 1+00 TO 5+40			
SCALE: 1" = 10' HOR 1" = 4' VER	327902	C-206	11







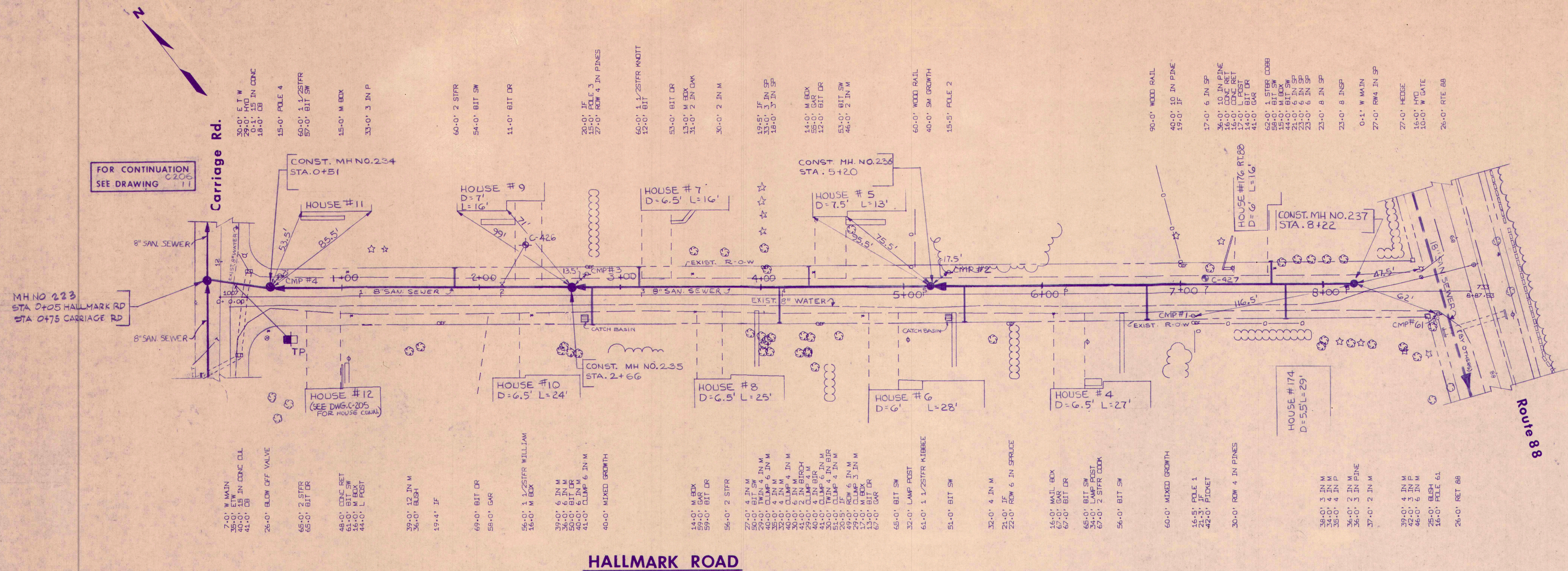


DATE	DESCRIPTION	STATUS	APPROVED
2-28-84	RECORD DRAWINGS		
1-2-85	ISSUED FOR BID		
1-14-85	SUBMITTED FOR FINAL APPROVAL		
1-14-85	SUBMITTED TO D.E.P.		


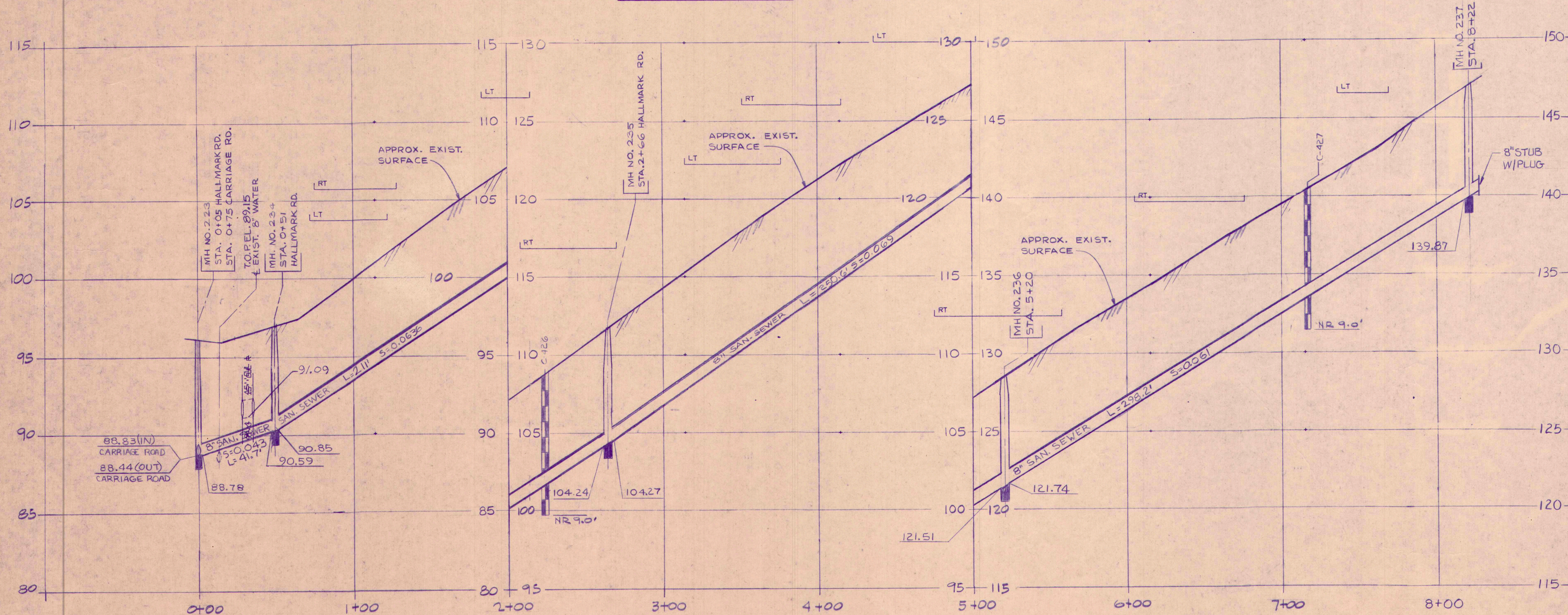
**E.C. JORDANCO**  
ENGINEER  
TOWN OF CUMBERLAND,  
MAINE

COLLECTOR SEWER SYSTEM-CONTRACT NO. 3	
SURREY LANE STA 0+05 TO STA 6+60	
SCALE 1" = 40' HOR 1" = 10' VER	327902 C-208 13





# HALLMARK ROAD


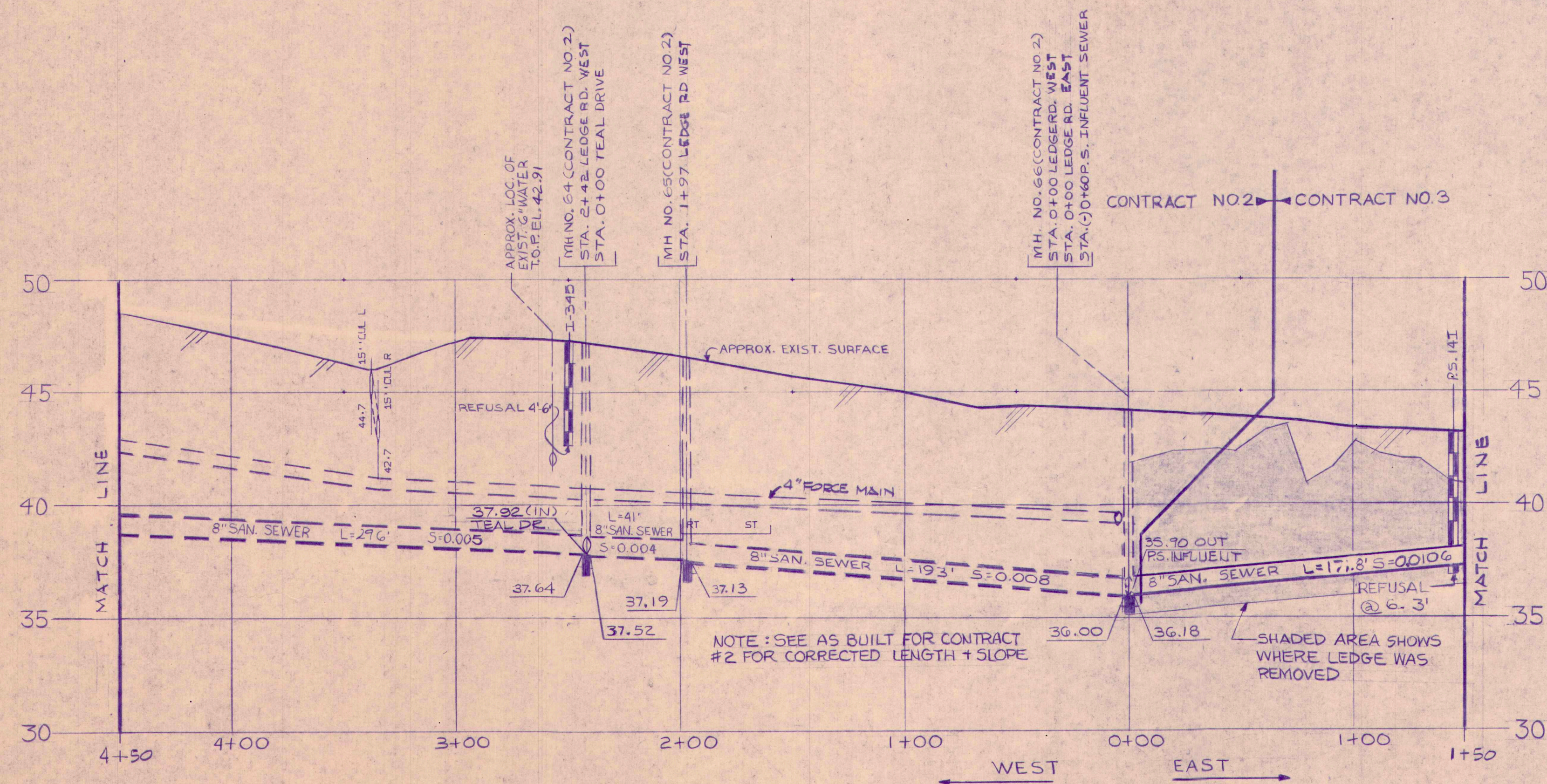
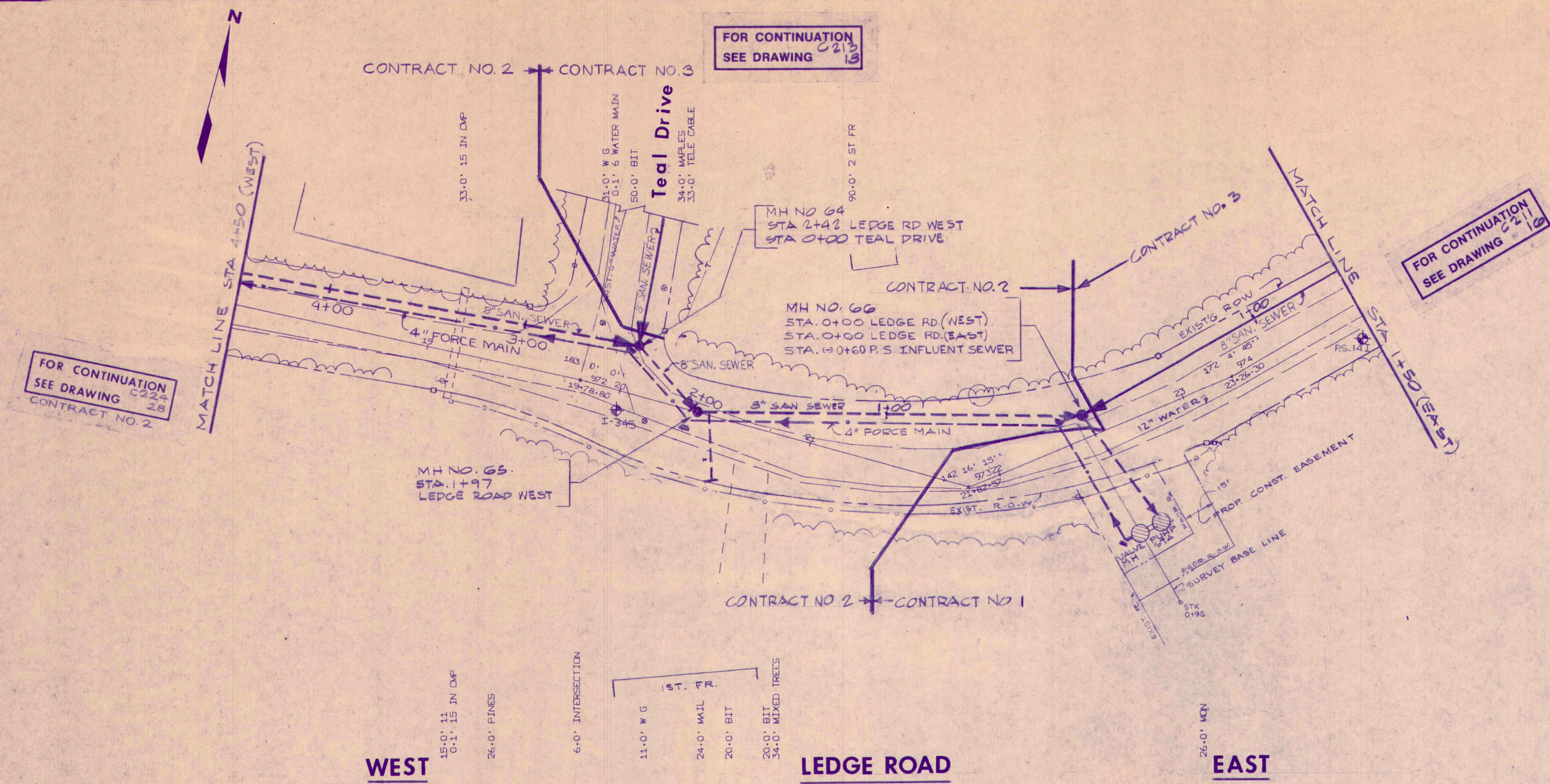


DATE	DESCRIPTION	STATUS	APPROVED
2/28/94	RECORD DRAWINGS		
1/28/93	ISSUED FOR BID		
7/4/92	SUBMITTED FOR FINAL APPROVAL		
3/15/92	SUBMITTED TO D.E.P.		

**E.C. JORDAN CO.**  
TOWN OF CUMBERLAND, MAINE

COLLECTOR SEWER SYSTEM-CONTRACT NO. 3	
HALLMARK ROAD STA 0+05 TO STA 7+10	
SCALE 1" = 40' HOR 1" = 4' VER	327902 C-209







DATE	DESCRIPTION	STATUS	APPROVED
2-28-84	RECORD DRAWINGS	FILED	
1-21-83	ISSUED FOR BID	DESIGN	D. Pezet
7-14-82	SUBMITTED FOR FINAL APPROVAL	DRAWN	PEZET/BURKE
3-15-82	SUBMITTED TO D.E.P.	CHECK	J. Carlier
		APPROVED	REOLARK

EC JORDAN CO.  
TOWN OF CUMBERLAND, MAINE

COLLECTOR	SEWER SYSTEM-CONTRACT 3
	LEDGE ROAD - EAST
	STA. 0+00 TO 1+50
SCALE	1\"/>



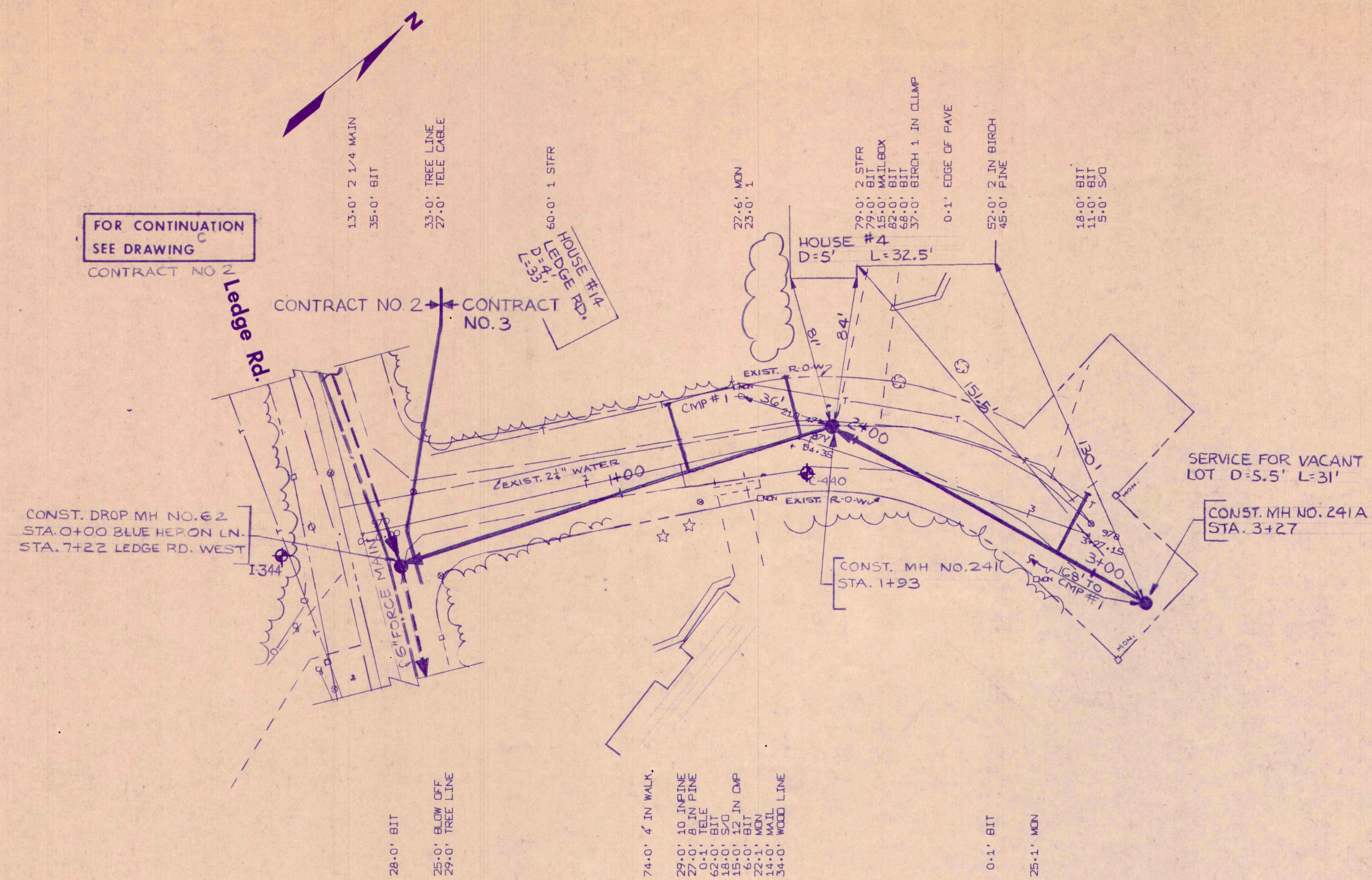


E.C. JORDAN CO.  
ENGINEERING - ARCHITECTURE - PLANNING  
PORTLAND, MAINE


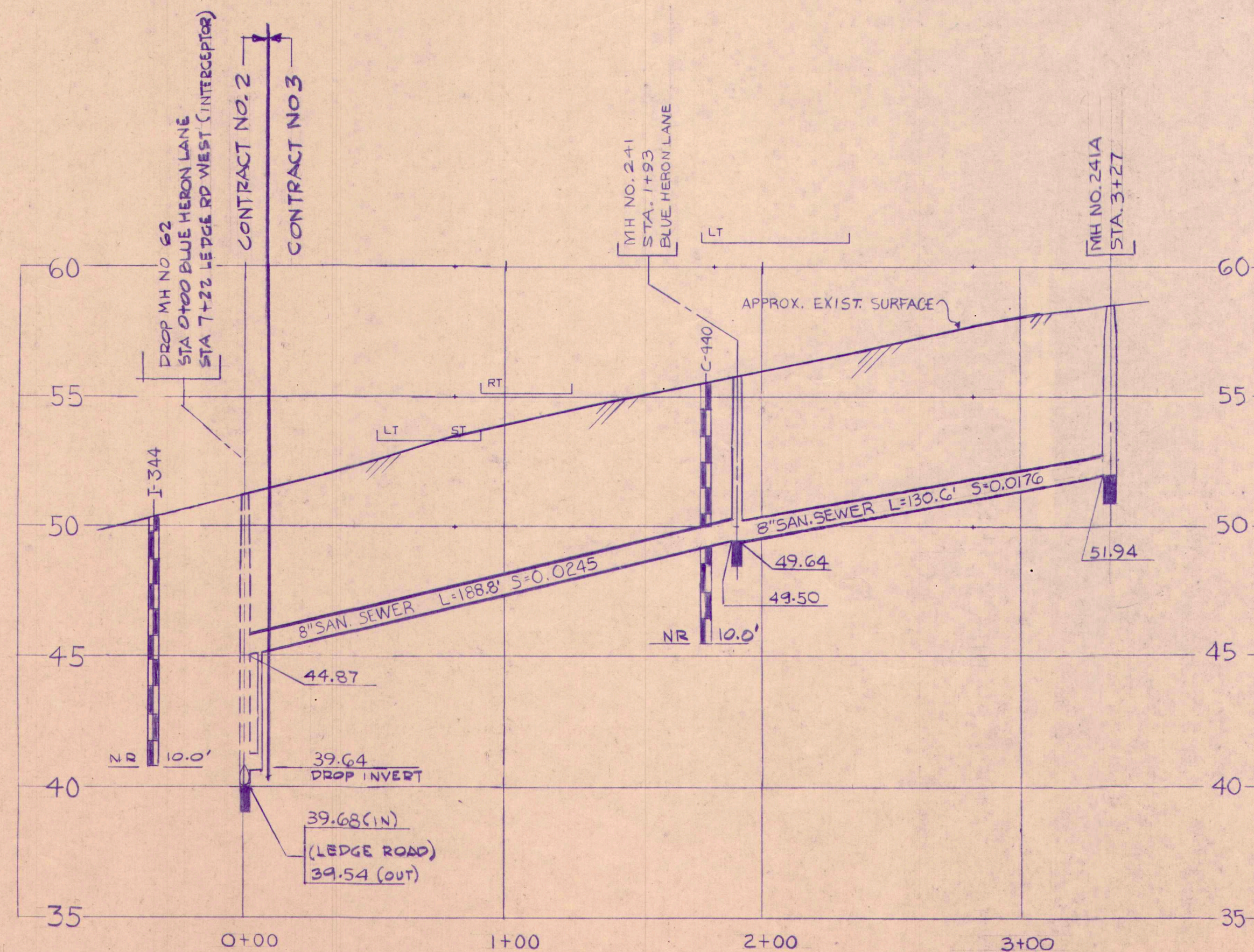
---

TOWN OF CUMBERLAND  
MAINE





# BLUE HERON LANE



DATE	DESCRIPTION	STATUS	APPROVED
2/28/84	RECORD DRAWINGS		
1/21/83	ISSUED FOR BID		
7/4/82	SUBMITTED FOR FINAL APPROVAL		
1/15/82	SUBMITTED TO D.E.R.		

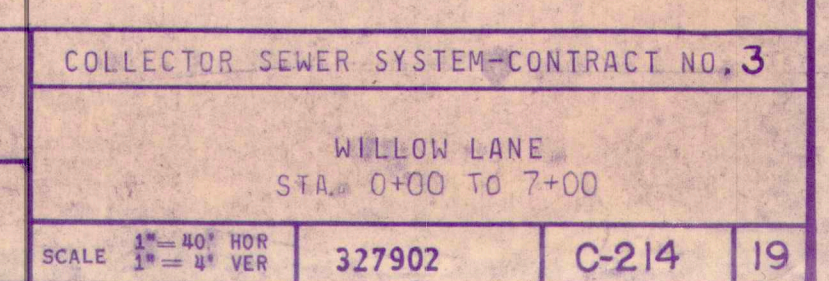
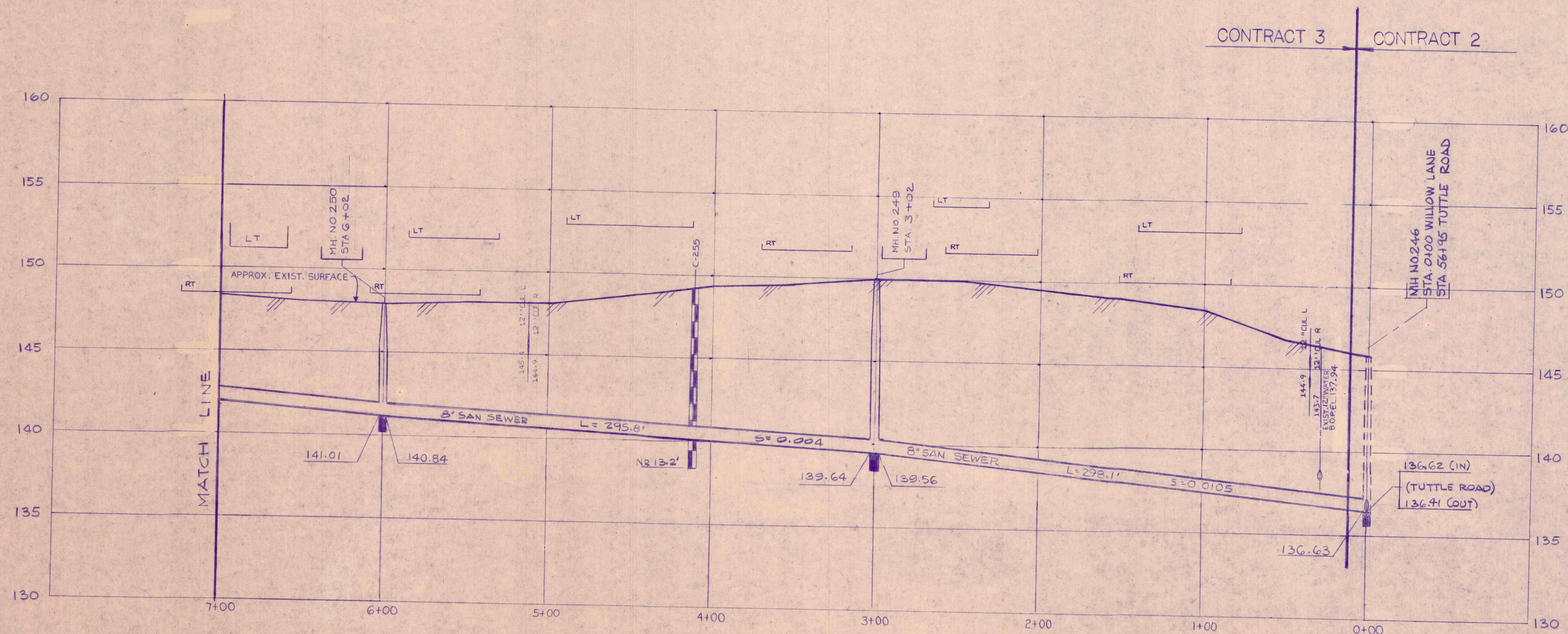
EC JORDANCO	TOWN OF CUMBERLAND MAINE
-------------	--------------------------

COLLECTOR	SEWER SYSTEM-CONTRACT 3
BLUE HERON LANE	STA 0+00 TO STA 1+90
SCALE	1\"/>

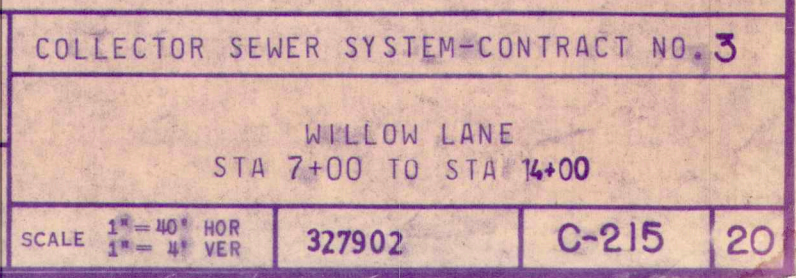
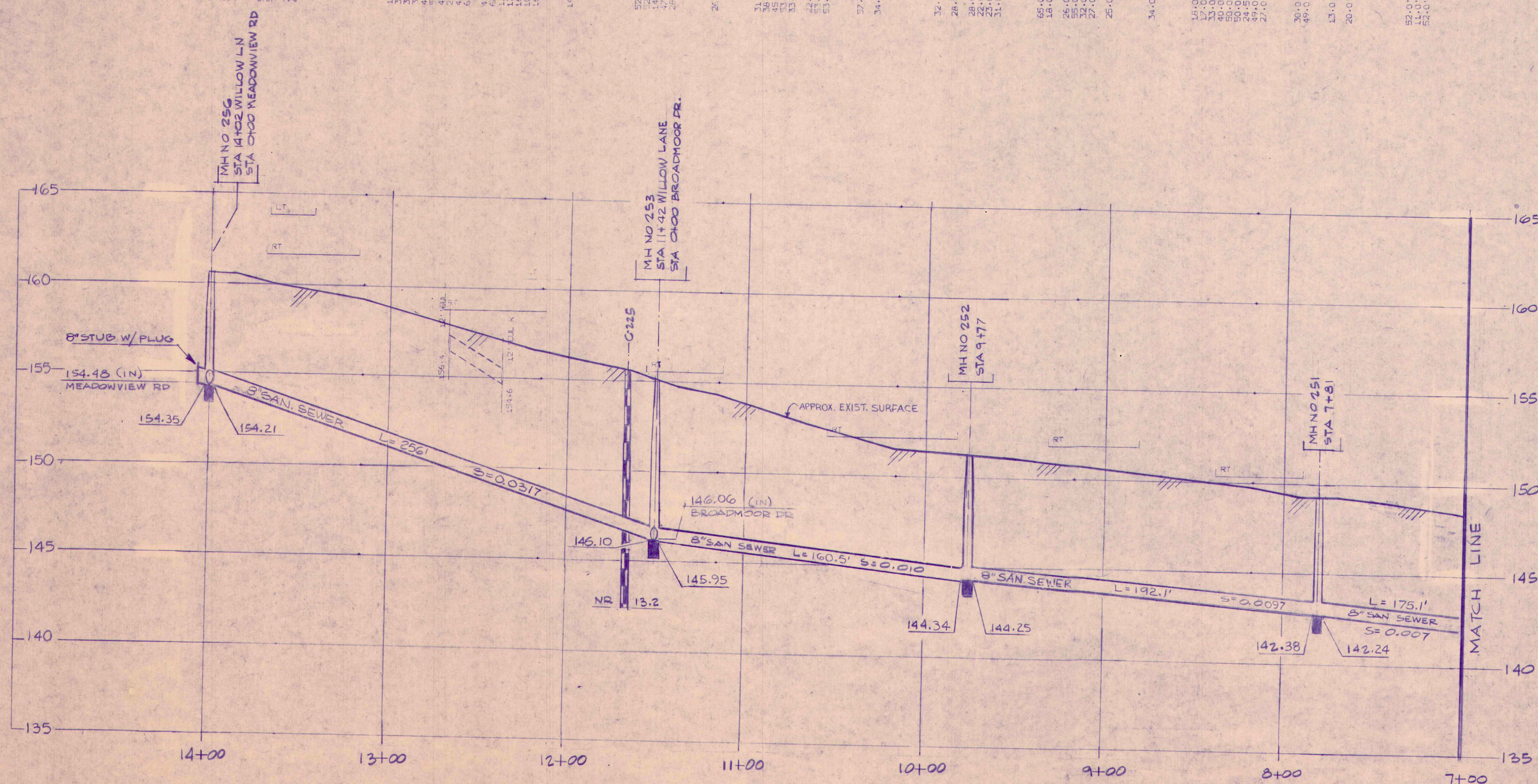





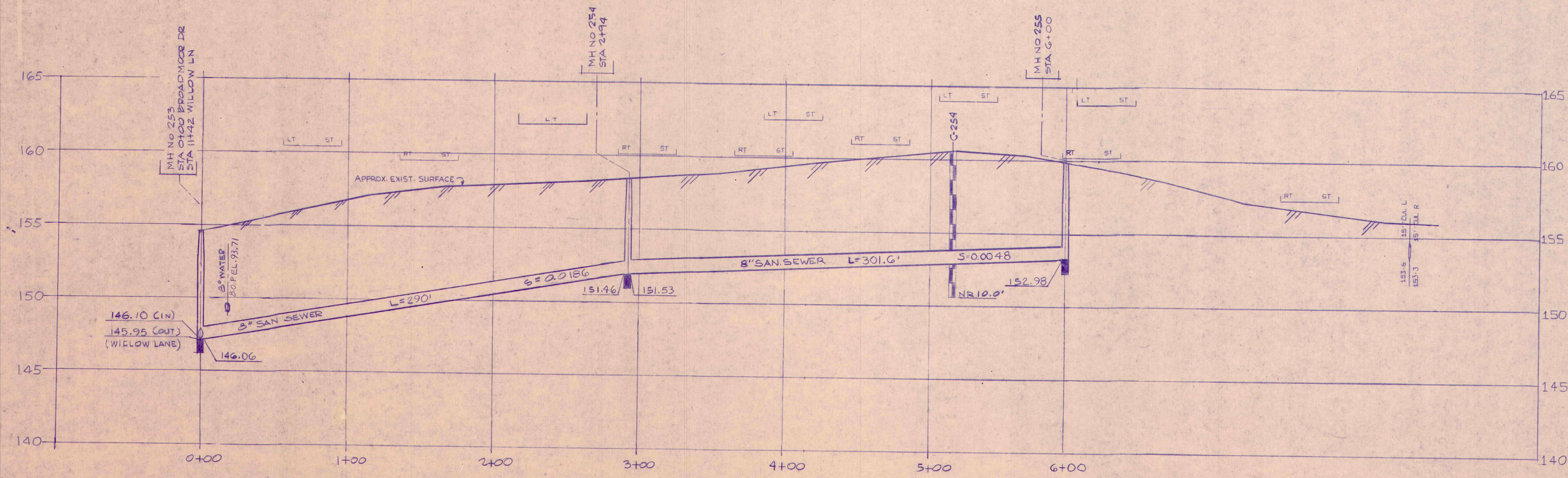
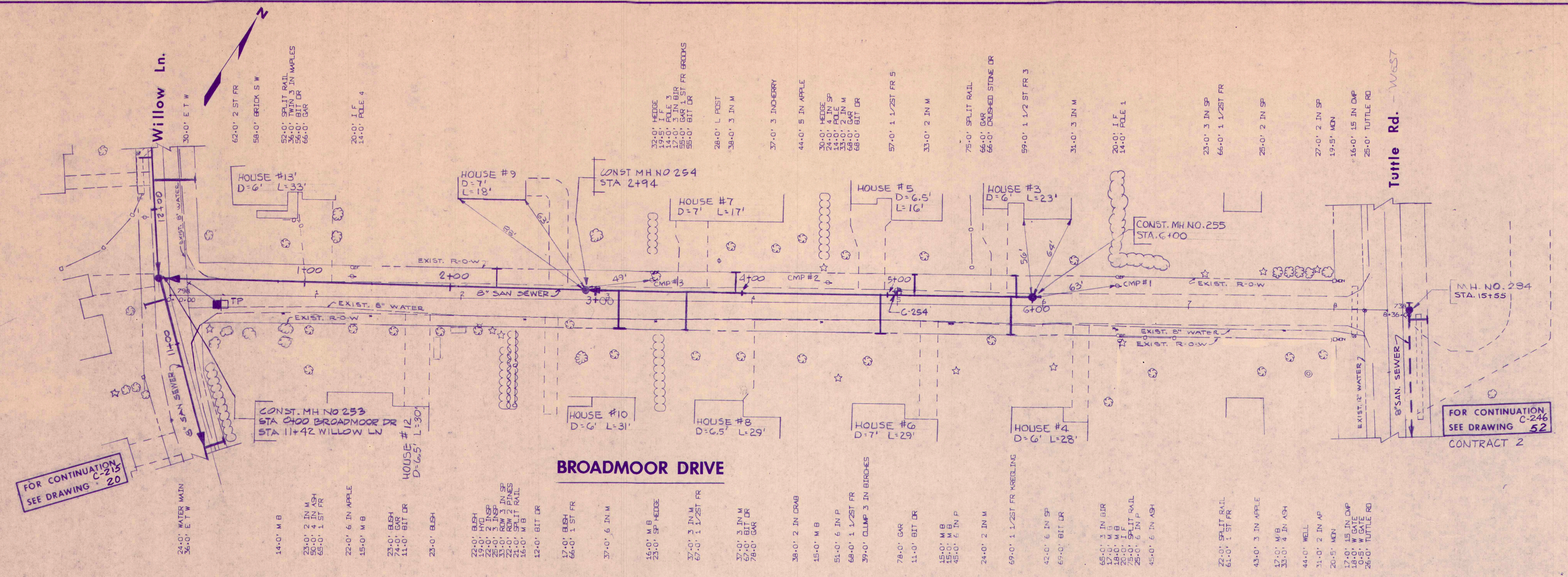











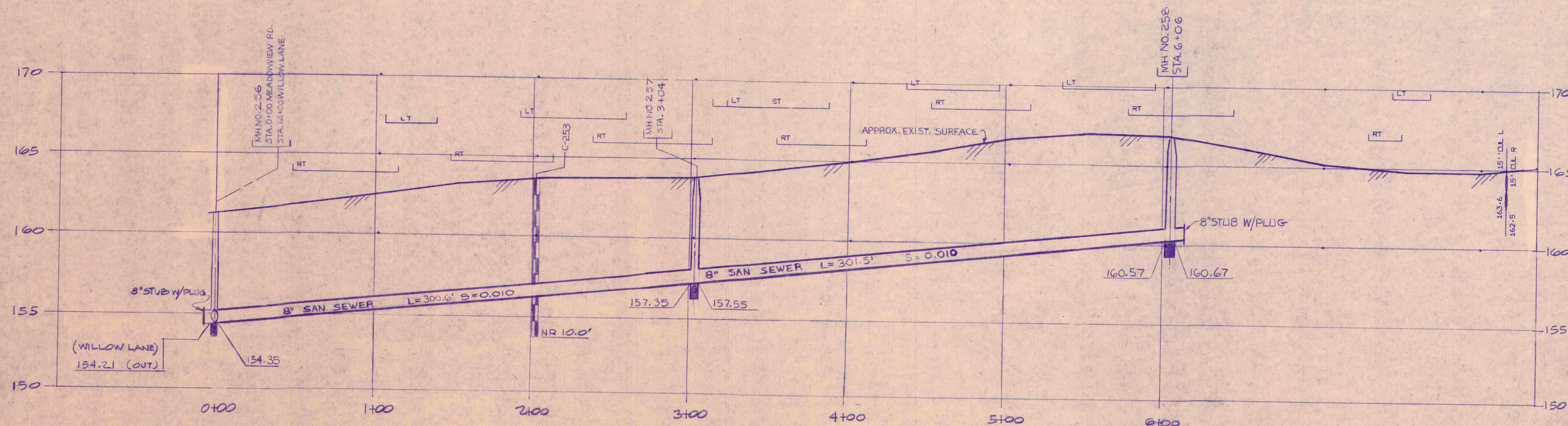
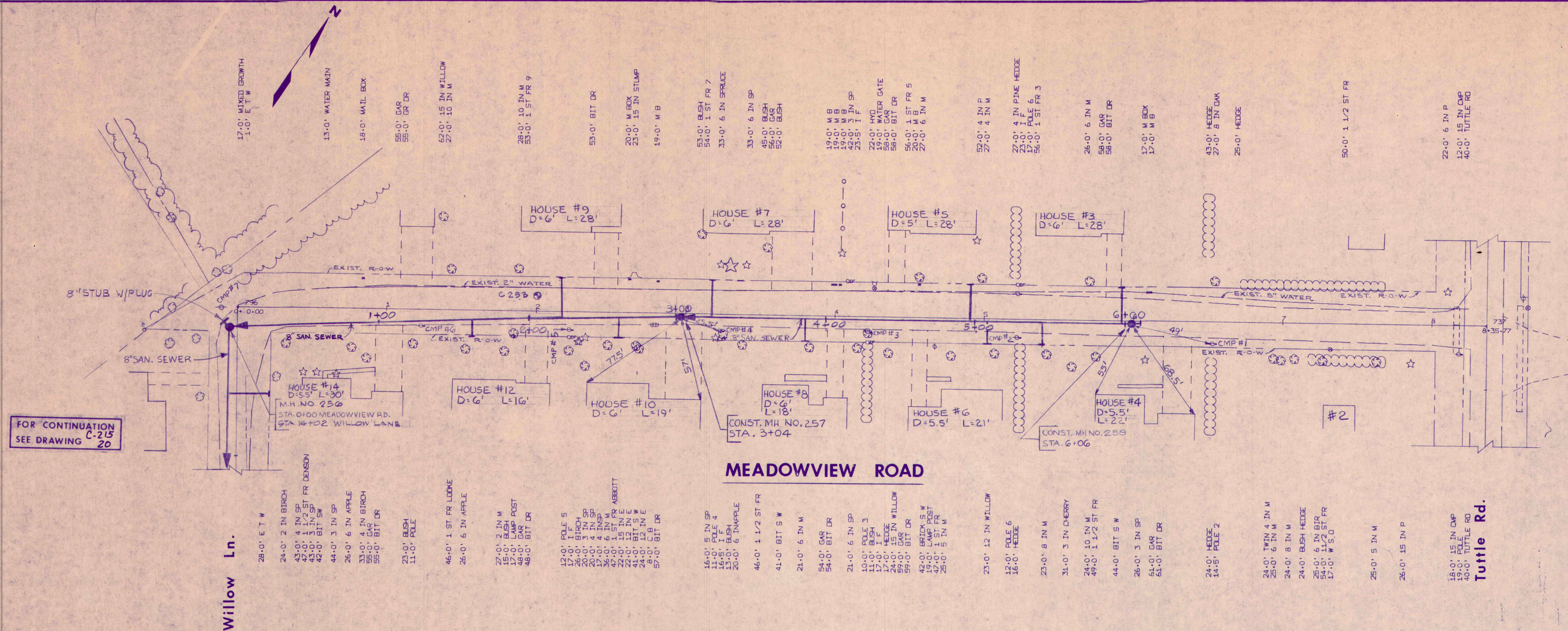


DATE	DESCRIPTION	STATUS	APPROVED
2/28/84	RECORD DRAWINGS		
3/14/84	ISSUED FOR BID		
4/11/84	SUBMITTED FOR FINAL APPROVAL		
3/15/84	SUBMITTED TO D.E.R.		

**EC JORDAN CO.**  
ENGINEERING, ARCHITECTURE, PLANNING  
TOWN OF CUMBERLAND, MAINE

COLLECTOR SEWER SYSTEM-CONTRACT NO. 3			
BROADMOOR DRIVE			
SCALE 1" = 40' HOR 1" = 8' VER	327902	C-216	21



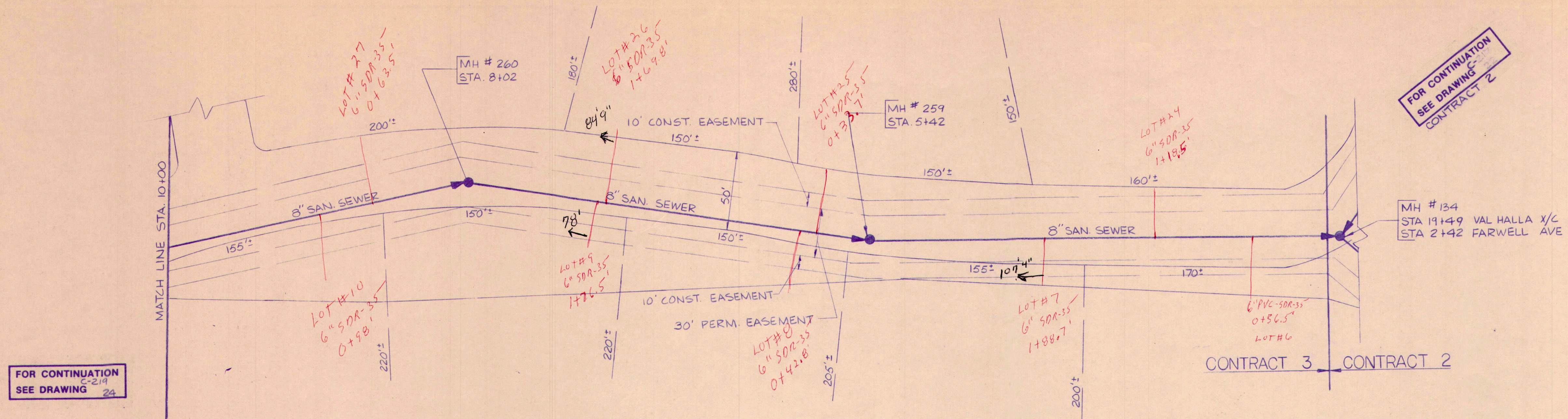


DATE	DESCRIPTION	STATUS	APPROVED
2-28-84	RECORD DRAWINGS		
1-24-83	ISSUED FOR BID		
12-82	SUBMITTED FOR FINAL APPROVAL		
3-15-82	SUBMITTED TO D.E.R.		


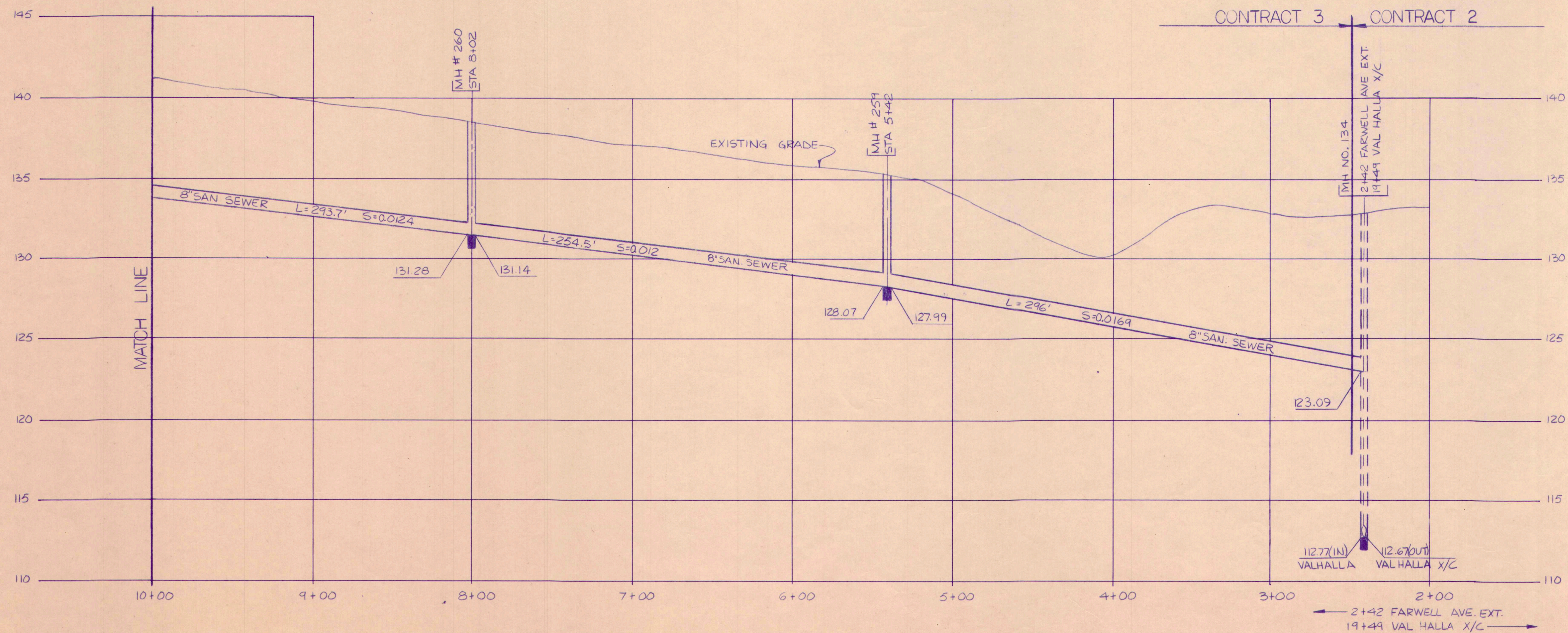
SURVEY	DESIGN	DRAWN	CHECK	APPROVED
BLACK	PEZET/BURKE	PEZET/BURKE	PEZET/BURKE	PEZET/BURKE

EC JORDANCO	COLLECTOR SEWER SYSTEM- CONTRACT NO. 3
TOWN OF CUMBERLAND, MAINE	MEADOWVIEW ROAD
SCALE 1"=40' HOR 1"=10' VER	327902 C-217 22





# FARWELL AVENUE EXT.

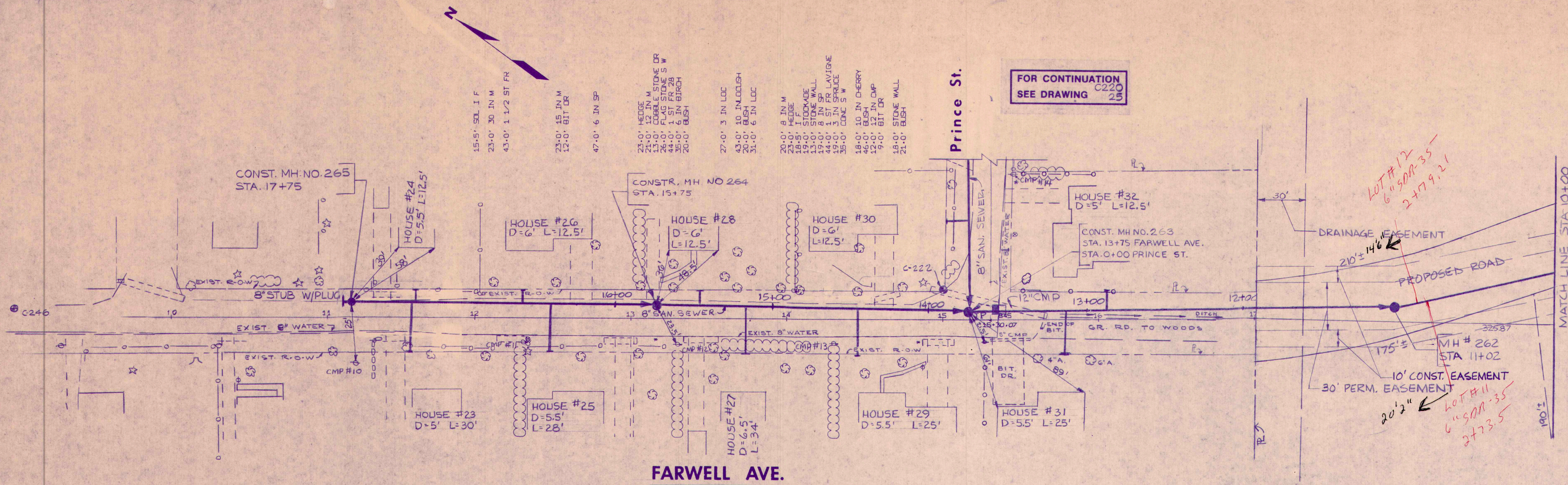


DATE	DESCRIPTION	STATUS
2/28/84	RECORD DRAWINGS	
1/24/84	ISSUED FOR BID	
1/18/84	SUBMITTED FOR FINAL APPROVAL	
3/15/82	SUBMITTED TO D.E.R.	
	DESIGNED BY	B. PINE
	DRAWN BY	B. SKUP
	CHECKED BY	J. C.
	APPROVED BY	RED/APK

EC JORDAN CO.  
TOWN OF CUMBERLAND  
MAINE

COLLECTOR SEWER SYSTEM - CONTRACT NO. 3			
FARWELL AVENUE EXTENSION STA 2+42 TO STA 10+00			
SCALE AS NOTED	327902	C-218	23


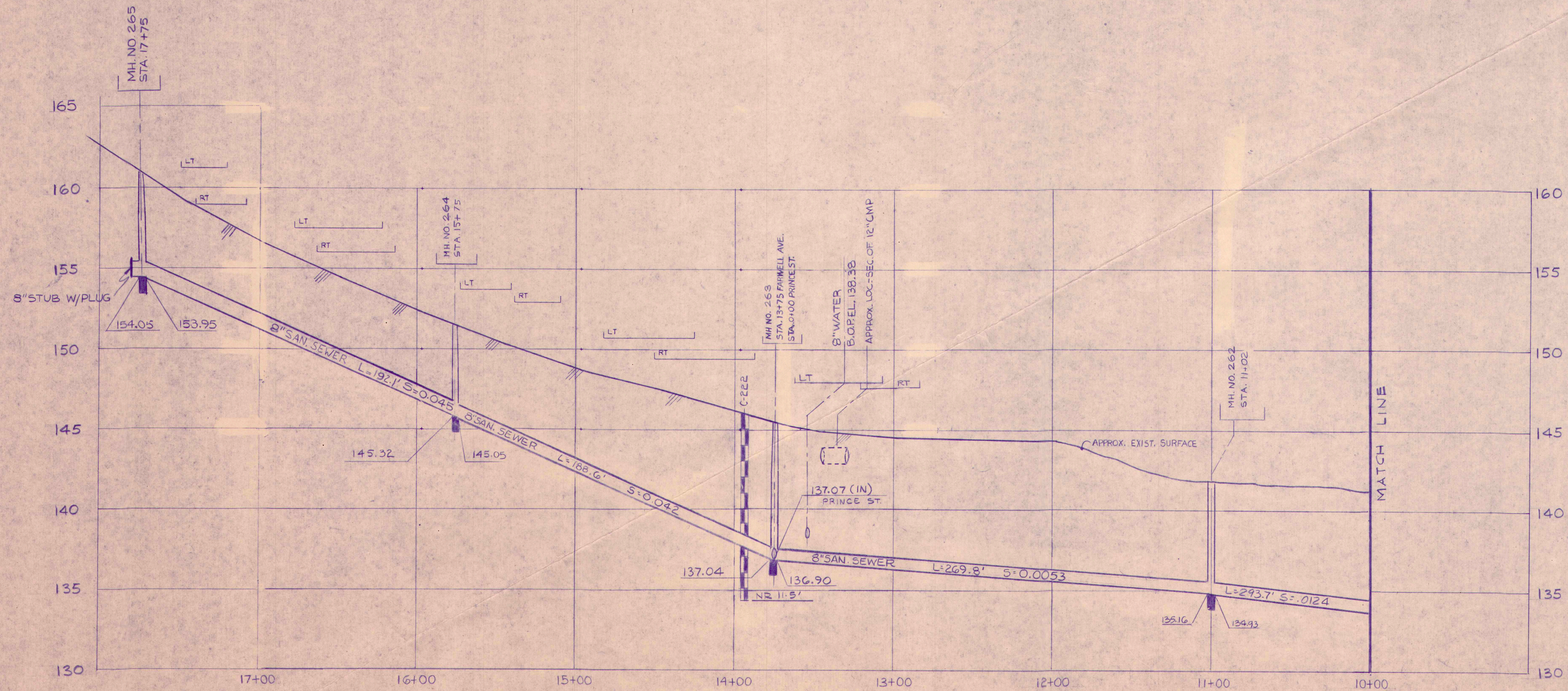




FOR CONTINUATION  
SEE DRAWING C-220  
25

FOR CONTINUATION  
SEE DRAWING C-218  
23

24'-0" 3 IN M  
13'-0" 12 IN CMP  
18'-0" 12 IN CMP  
15'-0" 12 IN CMP  
16'-0" 12 IN CMP  
21'-0" 12 IN CMP  
51'-0" 12 IN CMP  
24'-0" 6 IN M  
14'-0" 12 IN CMP  
13'-0" 12 IN CMP  
17'-0" 12 IN CMP  
12'-0" 12 IN CMP  
48'-0" 8 IN WILLOW  
16'-0" POLE 12  
20'-0" 12 IN CMP  
12'-0" 12 IN CMP  
71'-0" 12 IN CMP  
138'-0" 12 IN CMP  
16'-0" 12 IN CMP  
23'-0" 12 IN CMP  
31'-0" 6 IN M  
32'-0" 6 IN M  
15'-0" POLE 13  
15'-0" 12 IN CMP  
44'-0" 1 1/2 ST FR 29  
34'-0" 6 IN M  
39'-0" BIT S W  
22'-0" TWIN 6 IN BIRCHES  
14'-0" W BOX  
34'-0" 12 IN CMP  
13'-0" BIT DR


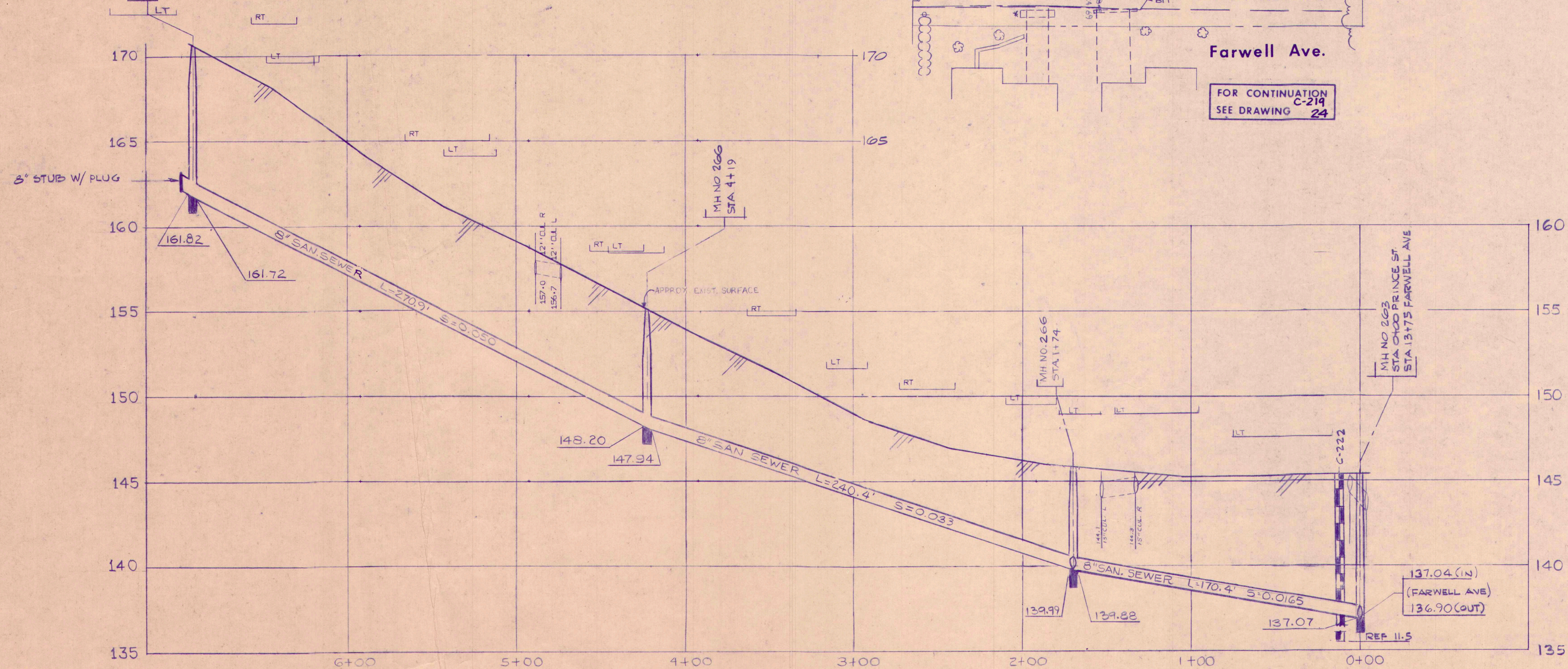
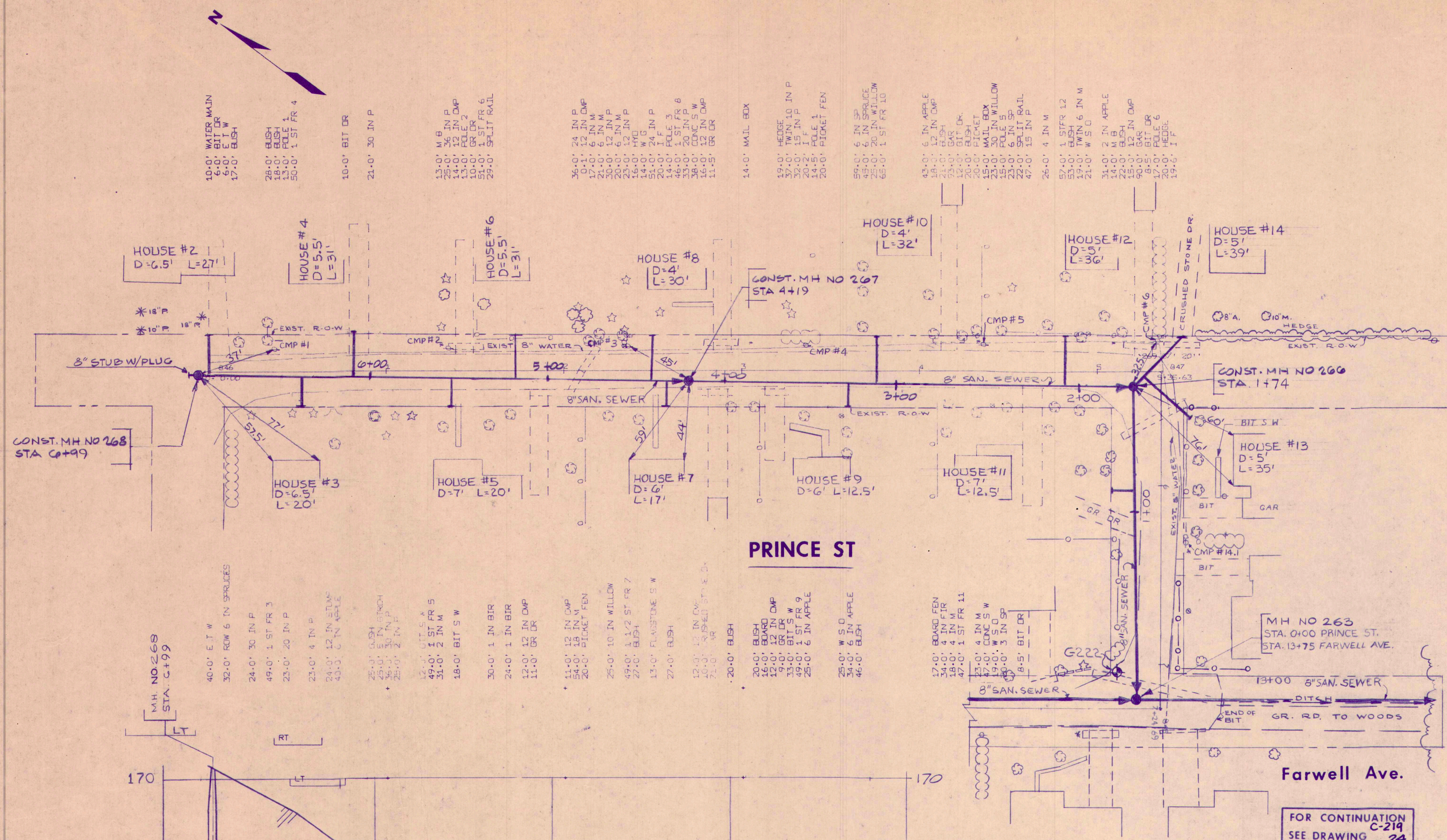


DATE	DESCRIPTION	STATUS	APPROVED
2010-04-24	RECORD DRAWINGS	ISSUED FOR BID	PEZET/BURKE
2010-04-24	SUBMITTED FOR FINAL APPROVAL	CHECKED	REOLAPK
2010-04-24	SUBMITTED TO D.E.P.	STATUS	APPROVED

ECJORDANCO  
TOWN OF CUMBERLAND  
MAINE

COLLECTOR SEWER SYSTEM-CONTRACT NO. 3			
FARWELL AVENUE STA. 10+00 TO STA. 17+75			
SCALE	327902	G-219	24

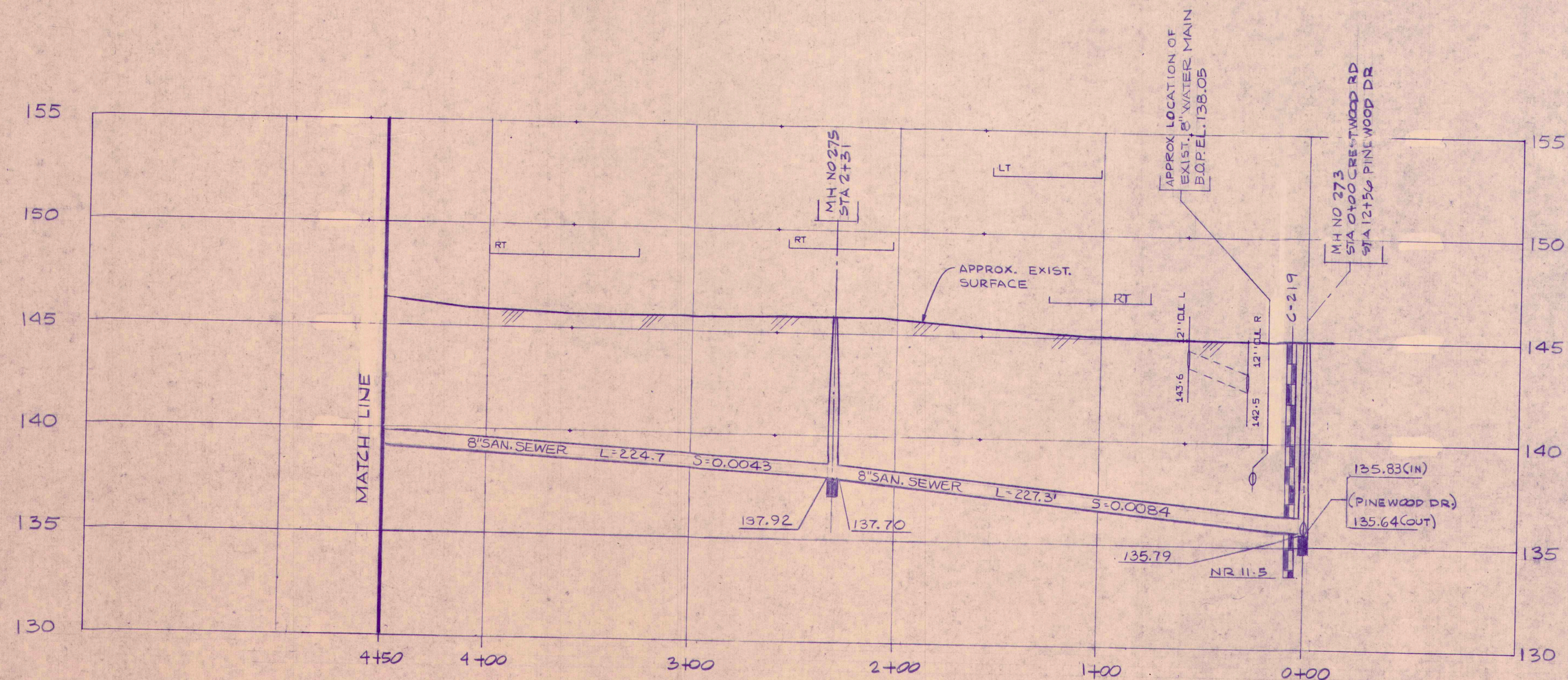




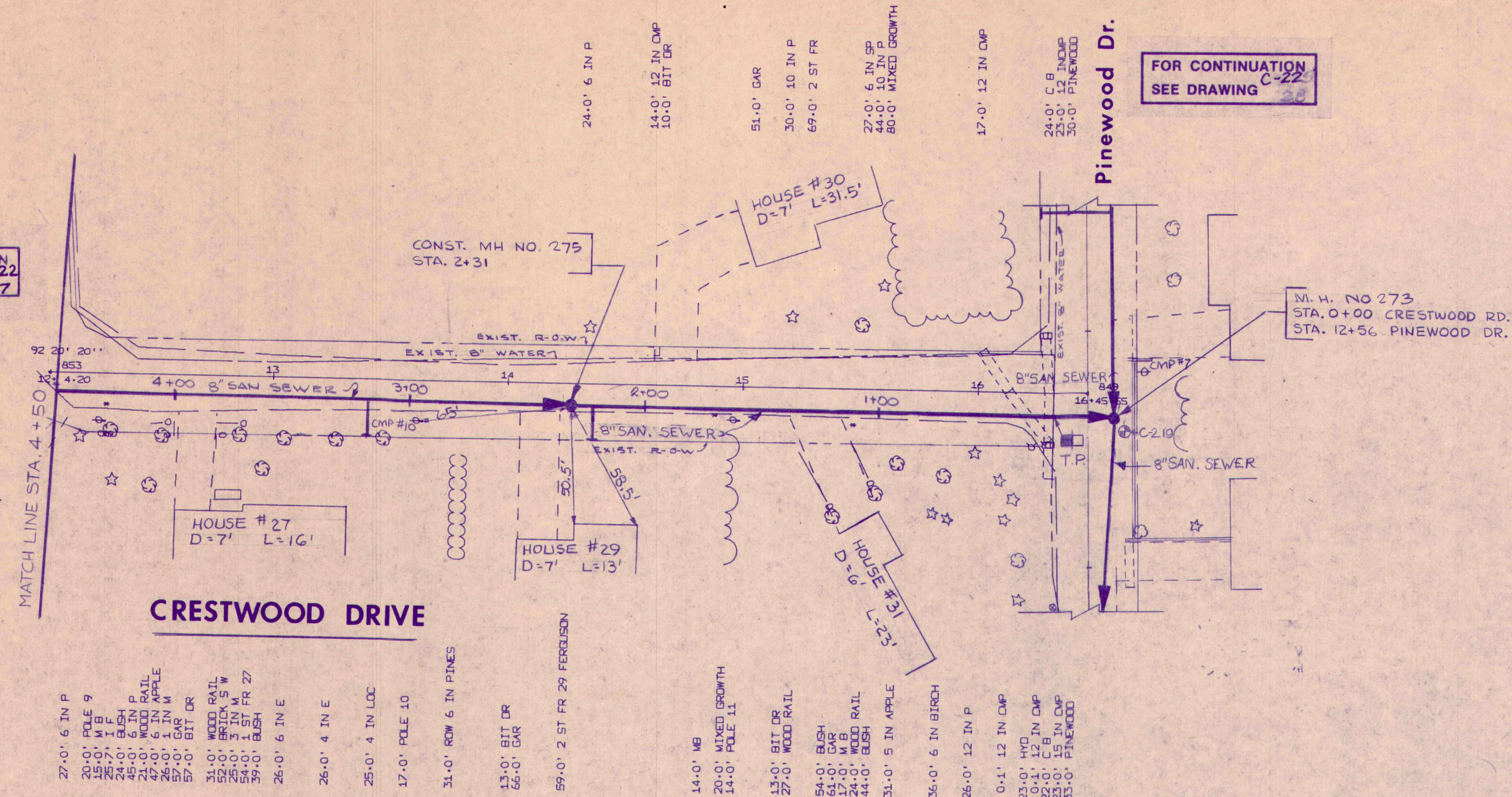
DATE	DESCRIPTION	STATUS	APPROVED
2/28/84	RECORD DRAWINGS		
1/21/83	ISSUED FOR BID		
3/14/82	SUBMITTED FOR FINAL APPROVAL		
3/15/82	SUBMITTED TO D.E.P.		

**E.C. JORDANCO**  
 TOWN OF CUMBERLAND,  
 MAINE






FOR CONTINUATION  
C-222  
SEE DRAWING 27



FOR CONTINUATION  
C-221  
SEE DRAWING 26


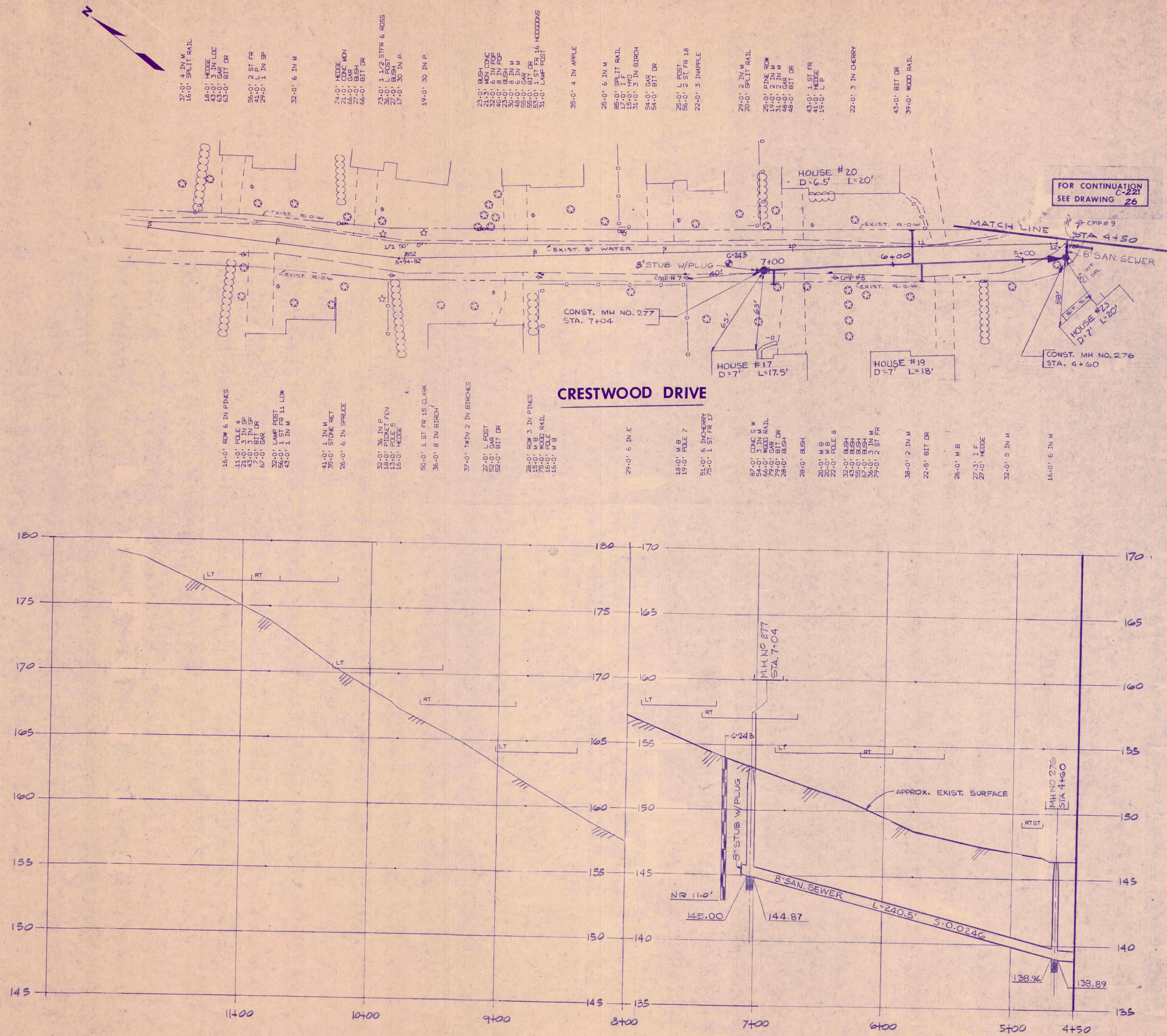


2/28/84	RECORD DRAWINGS	SURVEY	
2/29/84	ISSUED FOR BID	DESIGN	
3/14/84	SUBMITTED FOR FINAL APPROVAL	DRAWN	PEZET/BURKE
3/22/84	SUBMITTED TO DER	CHECK	
DATE	TIME	STATUS	APPROVED
			RED/APK

E.C. JORDAN CO.  
TOWN OF CUMBERLAND,  
MAINE

COLLECTOR SEWER SYSTEM-CONTRACT NO. 3			
CRESTWOOD DRIVE STA 0+00 TO 4+50			
SCALE 1" = 4' HORIZ 1" = 4' VERT	327902	C-221	26




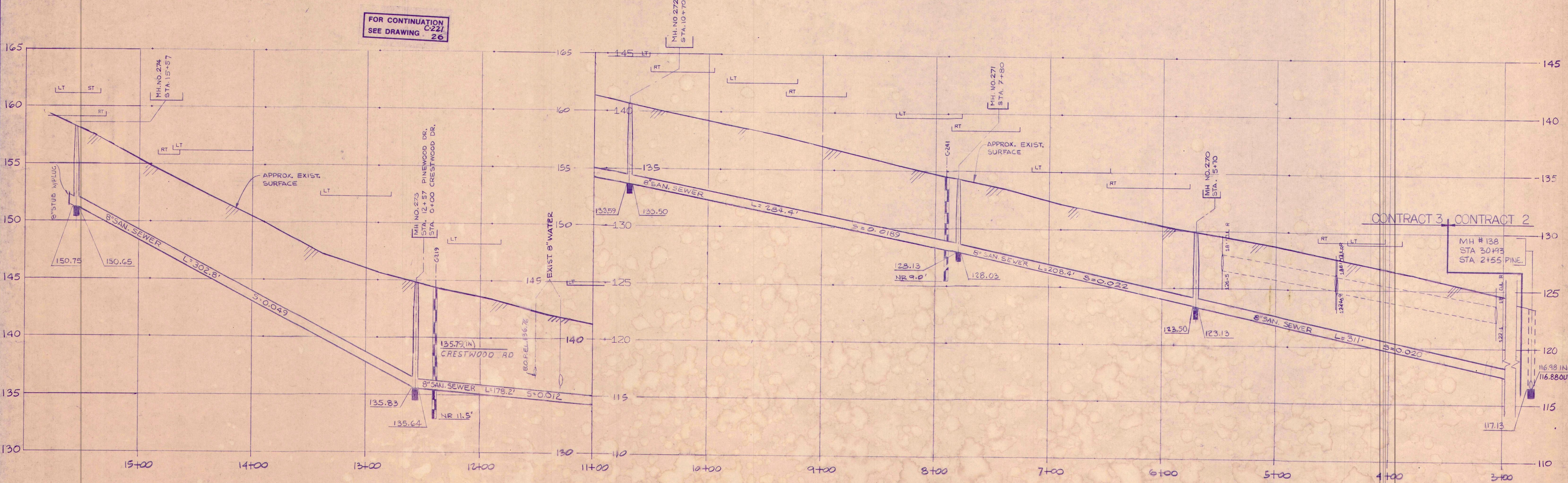
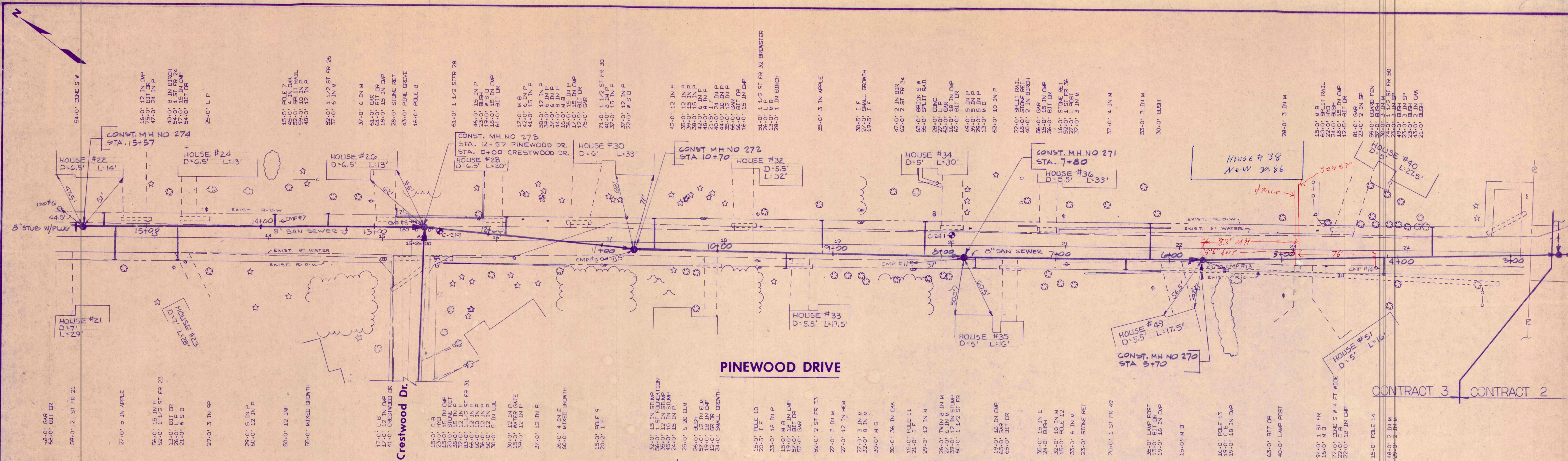


2/28/94	RECORD DRAWINGS	SURVEY	FILED
1/27/94	ISSUED FOR BID	DESIGN	DESIGN
1/18/94	SUBMITTED FOR FINAL APPROVAL	DRAWN	PEZET/BURKE
1/15/94	SUBMITTED TO D.E.R.	CHECK	REO/APK
DATE	STATUS	APPROVED	

**E.C. JORDAN CO.**  
TOWN OF CUMBERLAND,  
MAINE

COLLECTOR SEWER SYSTEM-CONTRACT NO. 3			
CRESTWOOD DRIVE STA. 4+50 TO 7+00			
SCALE 1" = 40' HOR 1" = 5' VEB	327902	C-222	27



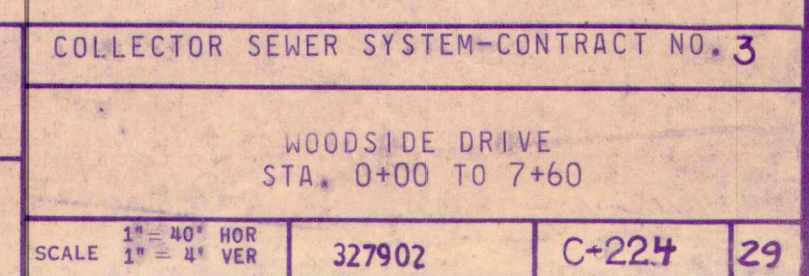
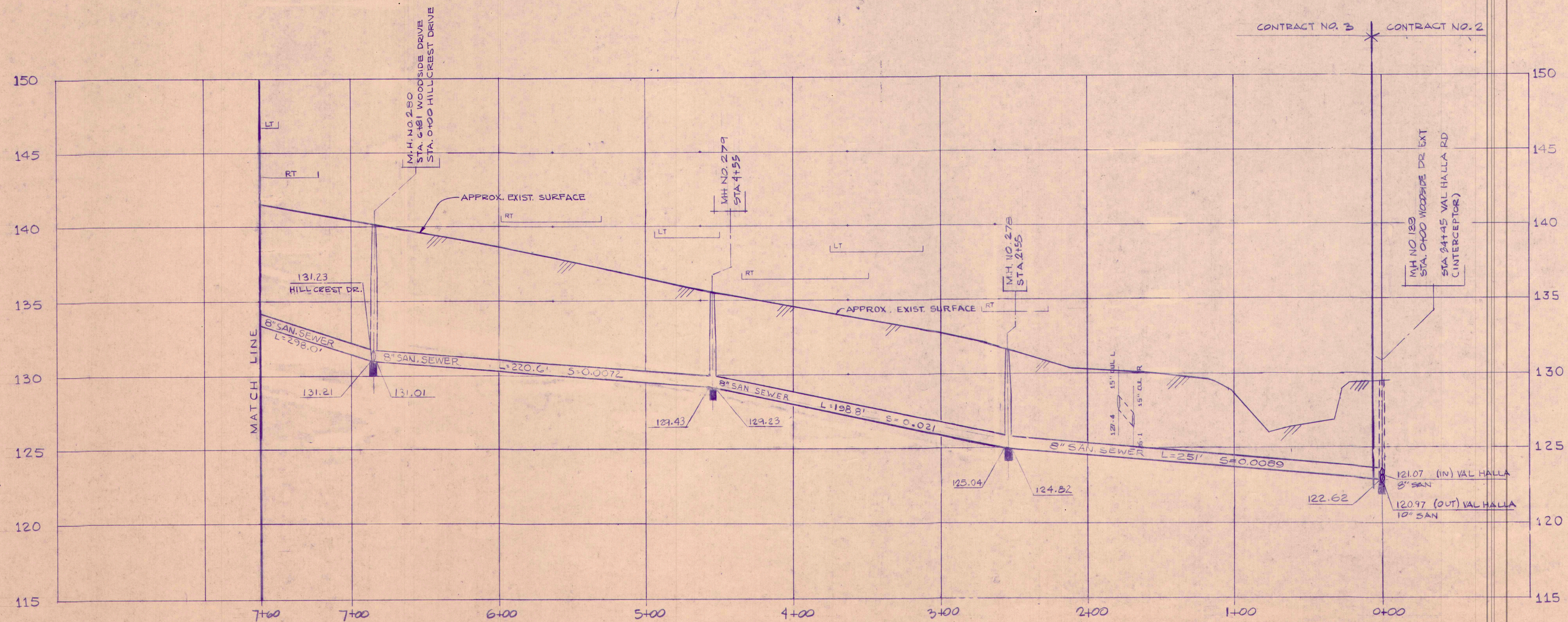


2-28-84	RECORD DRAWINGS	SURVEY	
1-26-84	ISSUED FOR BID	DESIGN	
7-14-82	SUBMITTED FOR FINAL APPROVAL	DRAWN	PEZET/BURKE
1-15-82	SUBMITTED TO DEP.	CHECK	
DATE	STATUS	APPROVED	REO/LAPK


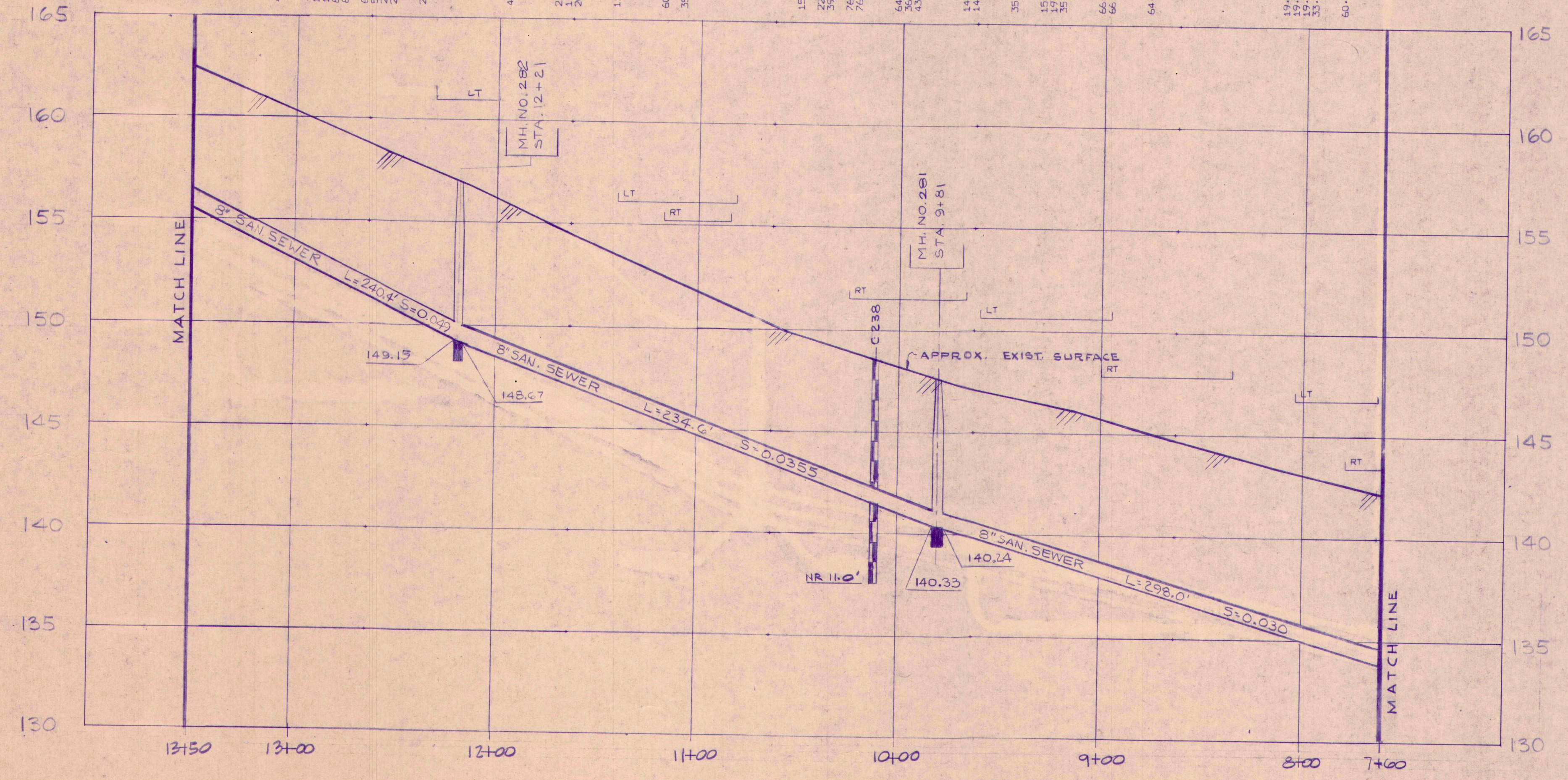
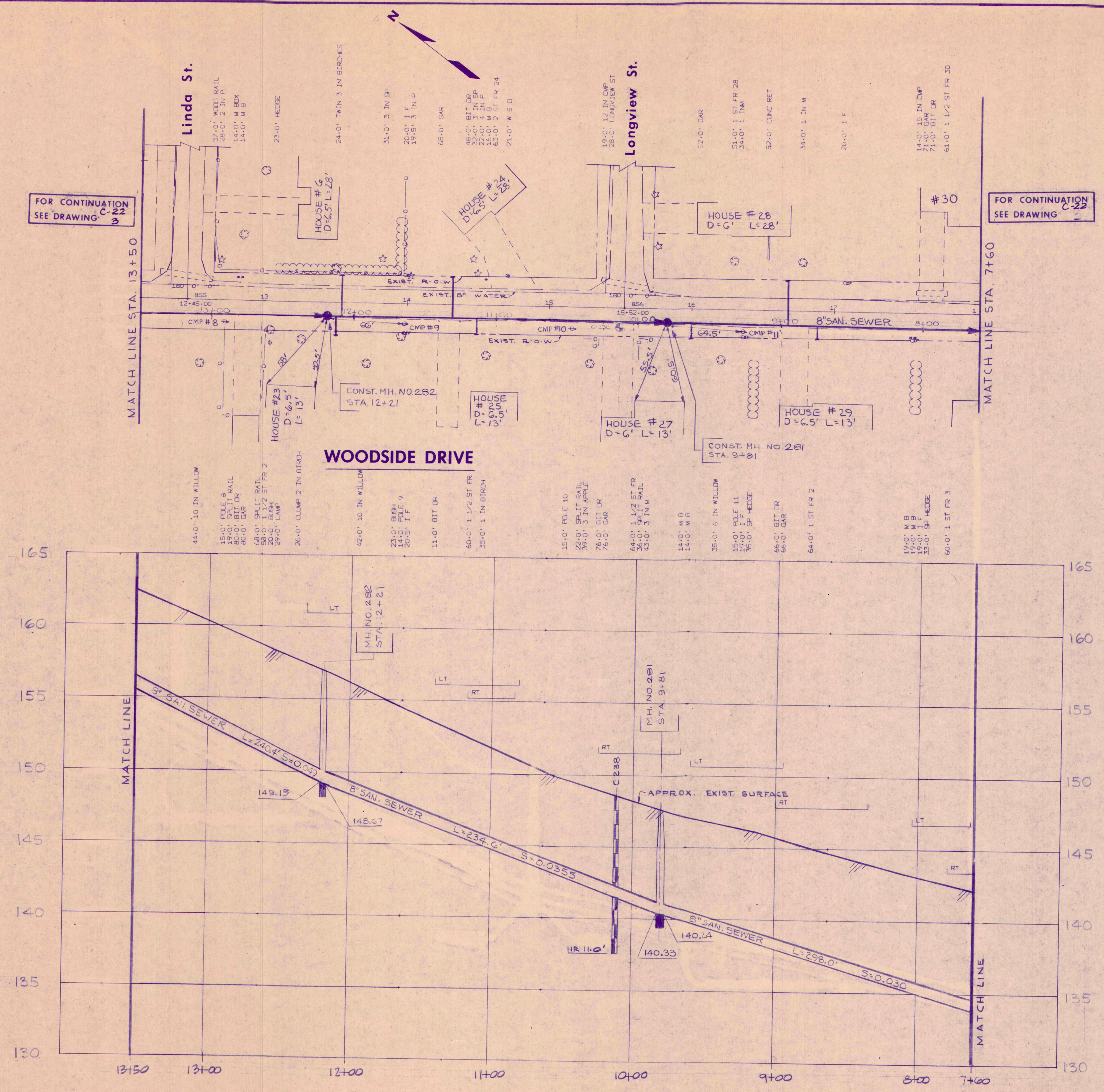
**ECJORDANCO**  
ENGINEERS, ARCHITECTS & PLANNERS  
TOWN OF CUMBERLAND, MAINE

COLLECTOR SEWER SYSTEM-CONTRACT NO. 3	
PINWOOD DRIVE STA. 2+85 TO 15+57	
SCALE 1" = 40' HOR 1" = 4' VER	327403 G-223 28







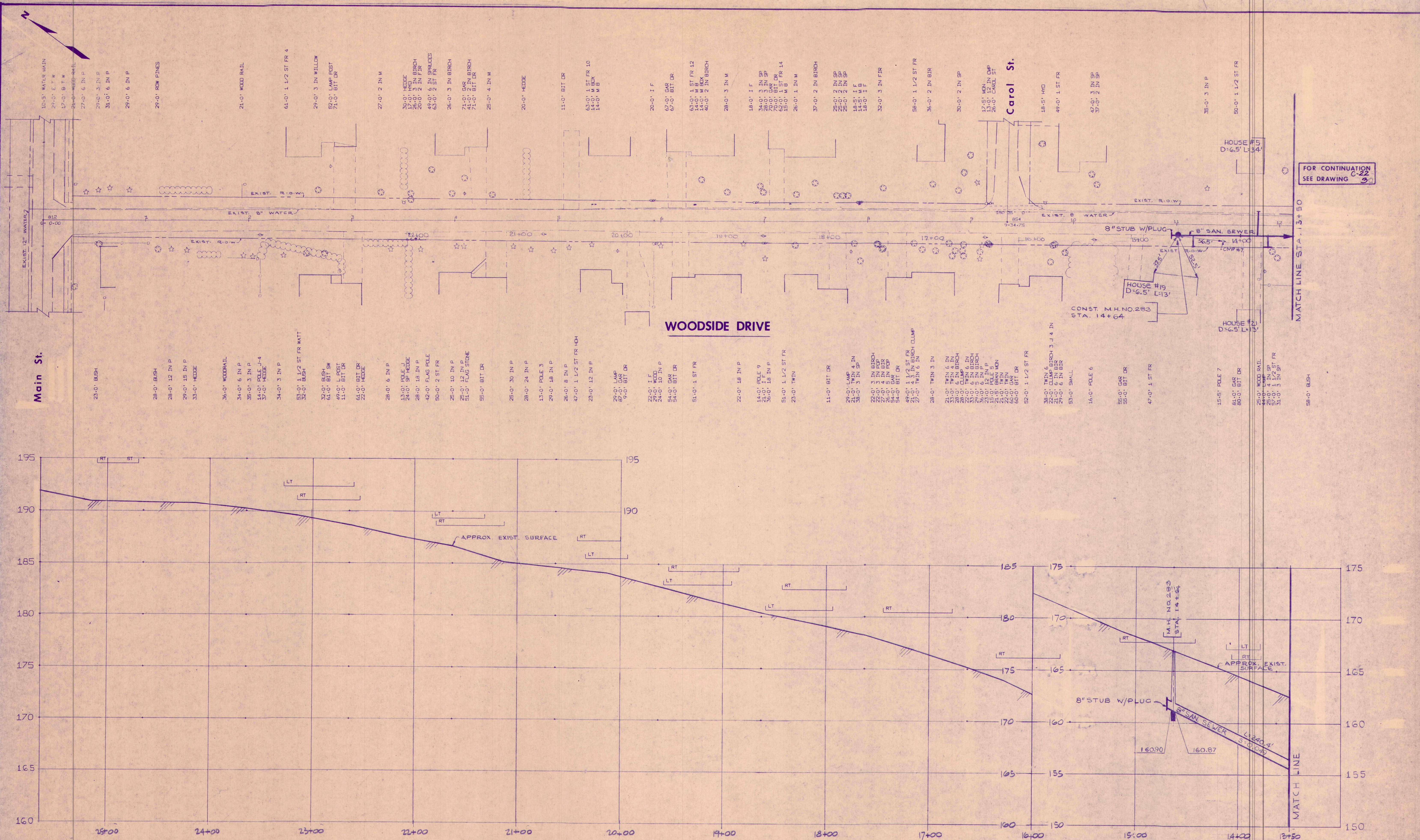


DATE	DESCRIPTION	STATUS	APPROVED
7/1/82	RECORD DRAWINGS		
7/1/82	ISSUED FOR BID		
7/1/82	SUBMITTED FOR FINAL REVIEW		
7/1/82	SUBMITTED TO D.E.R.		

EC JORDAN CO.  
ENGINEERS, ARCHITECTS & PLANNERS  
TOWN OF CUMBERLAND, MAINE


COLLECTOR SEWER SYSTEM-CONTRACT NO. 3	
WOODSIDE DRIVE STA. 7+60 TO 13+50	
SCALE 1" = 40' HOR 1" = 8' VER	327902
C-225	3/





FOR CONTINUATION  
SEE DRAWING C-22  
3

MATCH LINE STA. 13+50




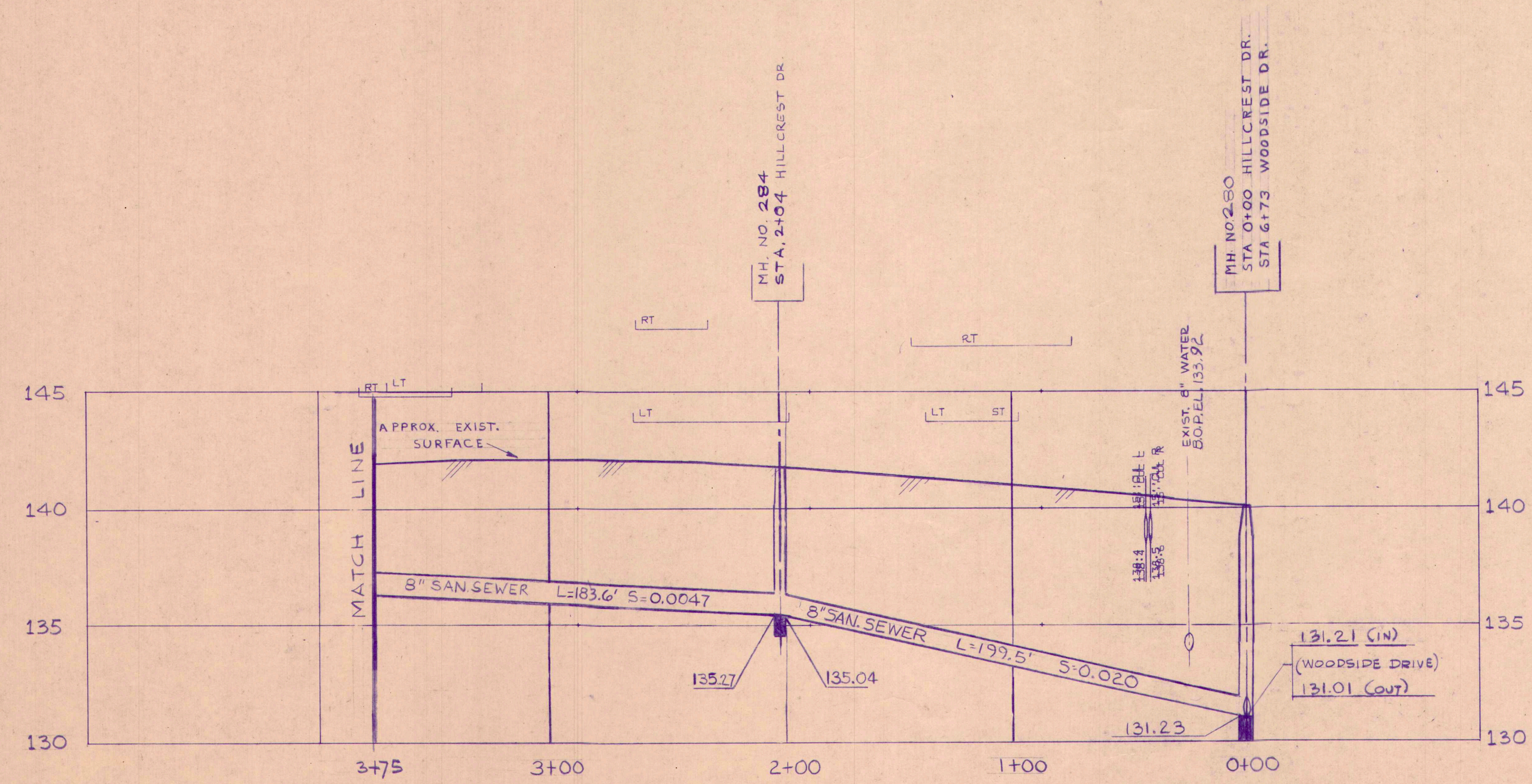
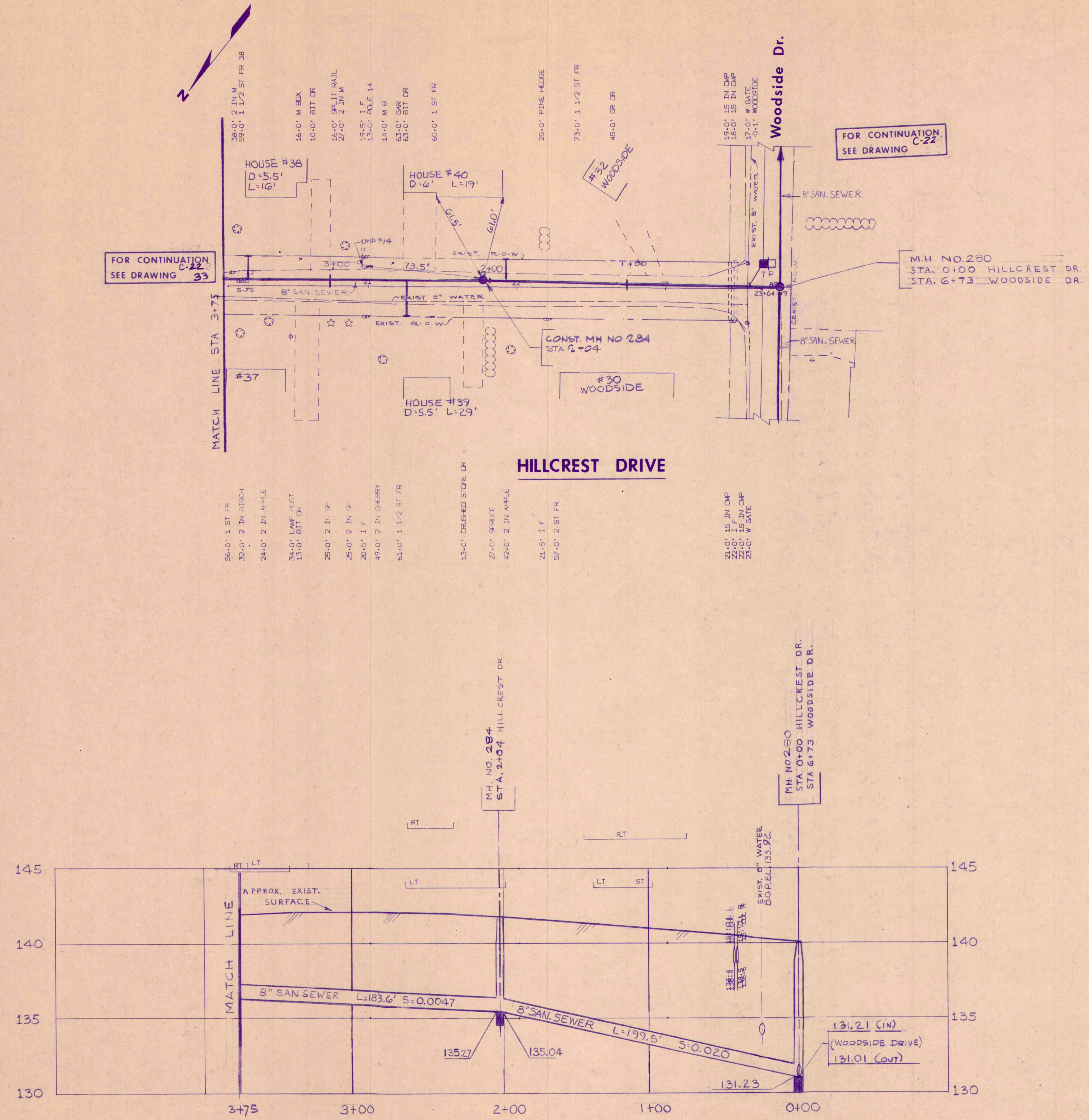
				SURVEY	
				FIELD BOOK	
				PLOT	
2-27-84		RECORD DRAWINGS		DESIGN	<i>D. Peizer</i>
1-28-83	✓	ISSUED FOR BID		DRAWN	PEZET/BURKE
7-14-82		SUBMITTED FOR FINAL APPROVAL		CHECK	<i>Sam Burke</i>
✓ 15-82		SUBMITTED TO D.E.P.		APPROVED	RED/TAPK
DATE	WF	STATUS			

EC JORDAN CO.  
ENGINEERING ARCHITECTURE PLANNING  
PORTLAND, MAINE

TOWN OF CUMBERLAND,  
MAINE

COLLECTOR SEWER SYSTEM-CONTRACT NO. 3			
WOODSIDE DRIVE STA. 13+50 TO 14+64			
SCALE 1" = 30' 1" = 3' HORIZONTAL	327902	C-226	31




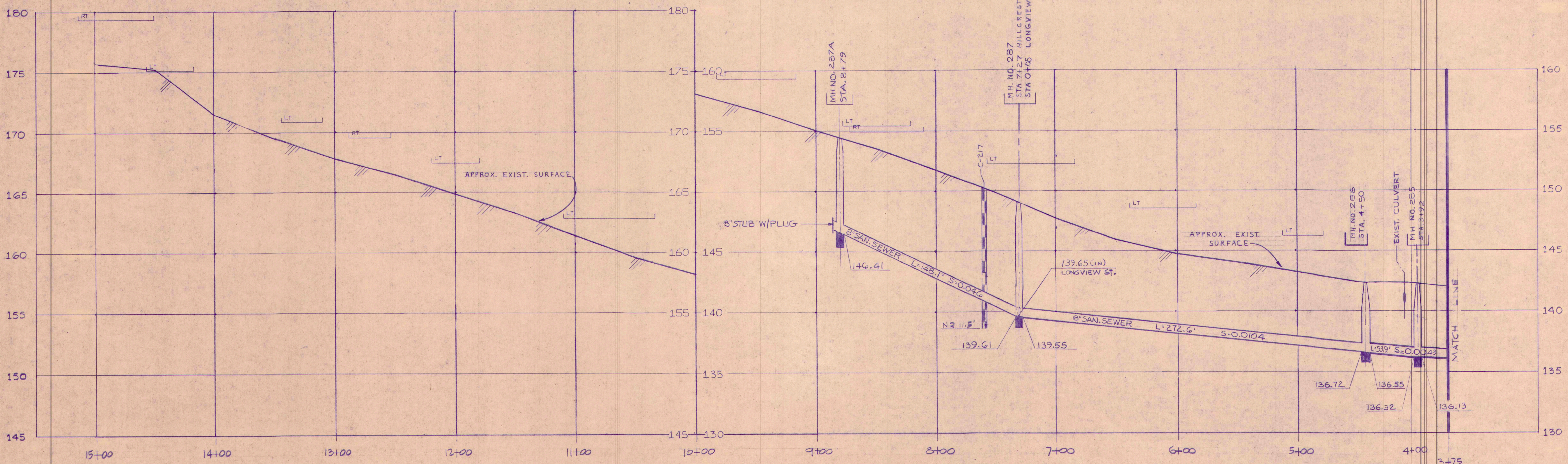
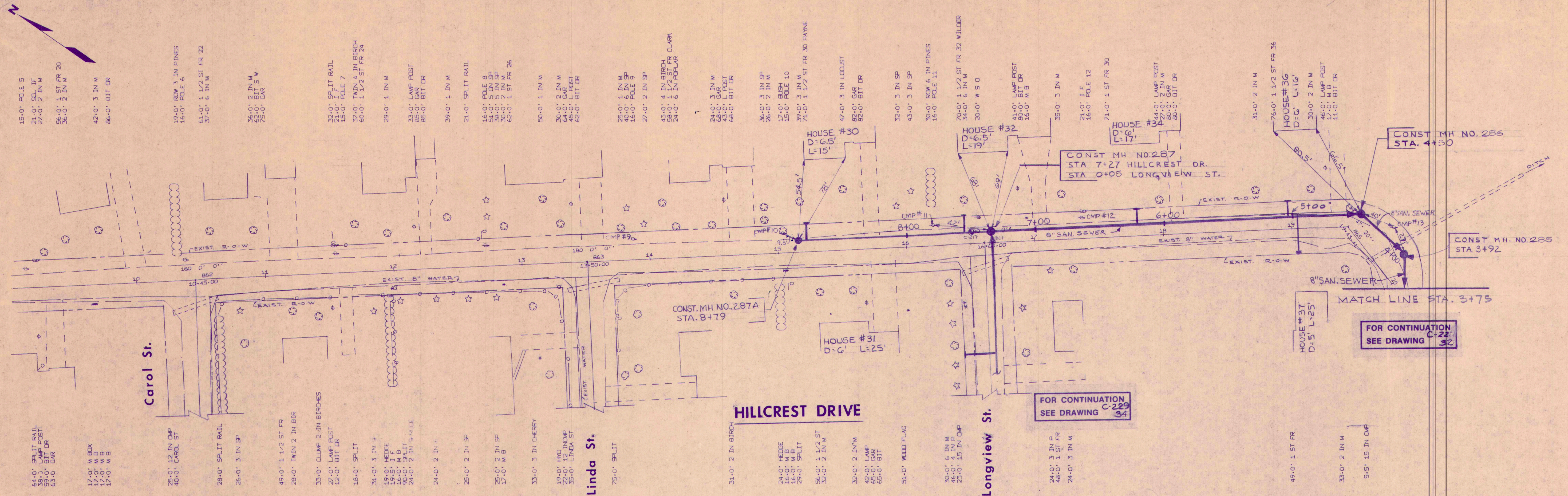


DATE	DESCRIPTION	STATUS	APPROVER
2/28/84	RECORD DRAWINGS		
1/21/83	ISSUED FOR BID		
1/10/83	REVIEW CORRECTIONS		
7/14/82	SUBMITTED FOR FINAL APPROVAL		
3/15/82	SUBMITTED TO D.E.R.		

EC JORDAN CO.  
TOWN OF CUMBERLAND, MAINE

COLLECTOR SEWER SYSTEM-CONTRACT NO. 3	
HILLCREST DRIVE STA. 0+00 TO 3+75	
SCALE 1" = 40' HOR 1" = 8' VER	327902
C-227	32




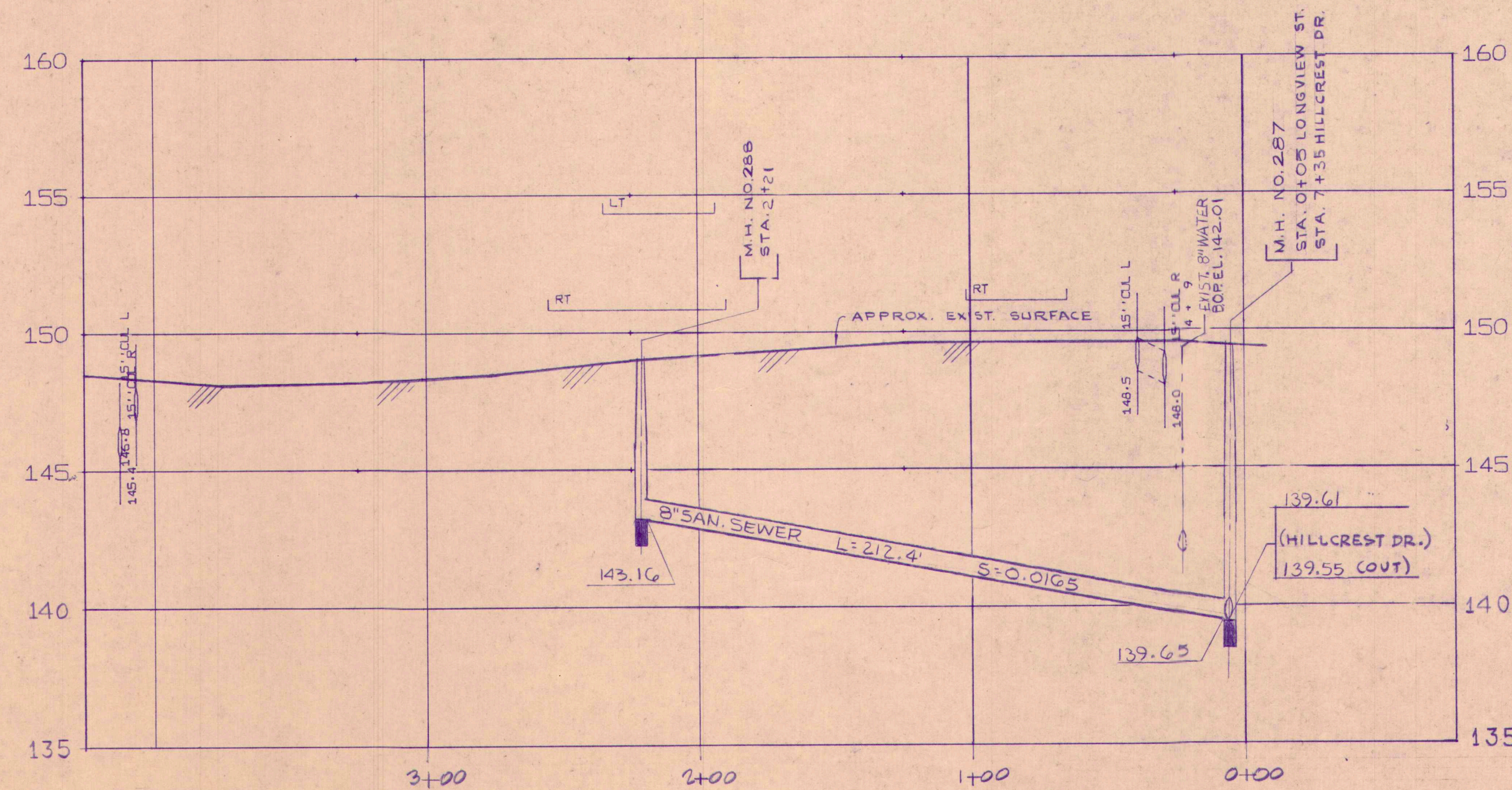
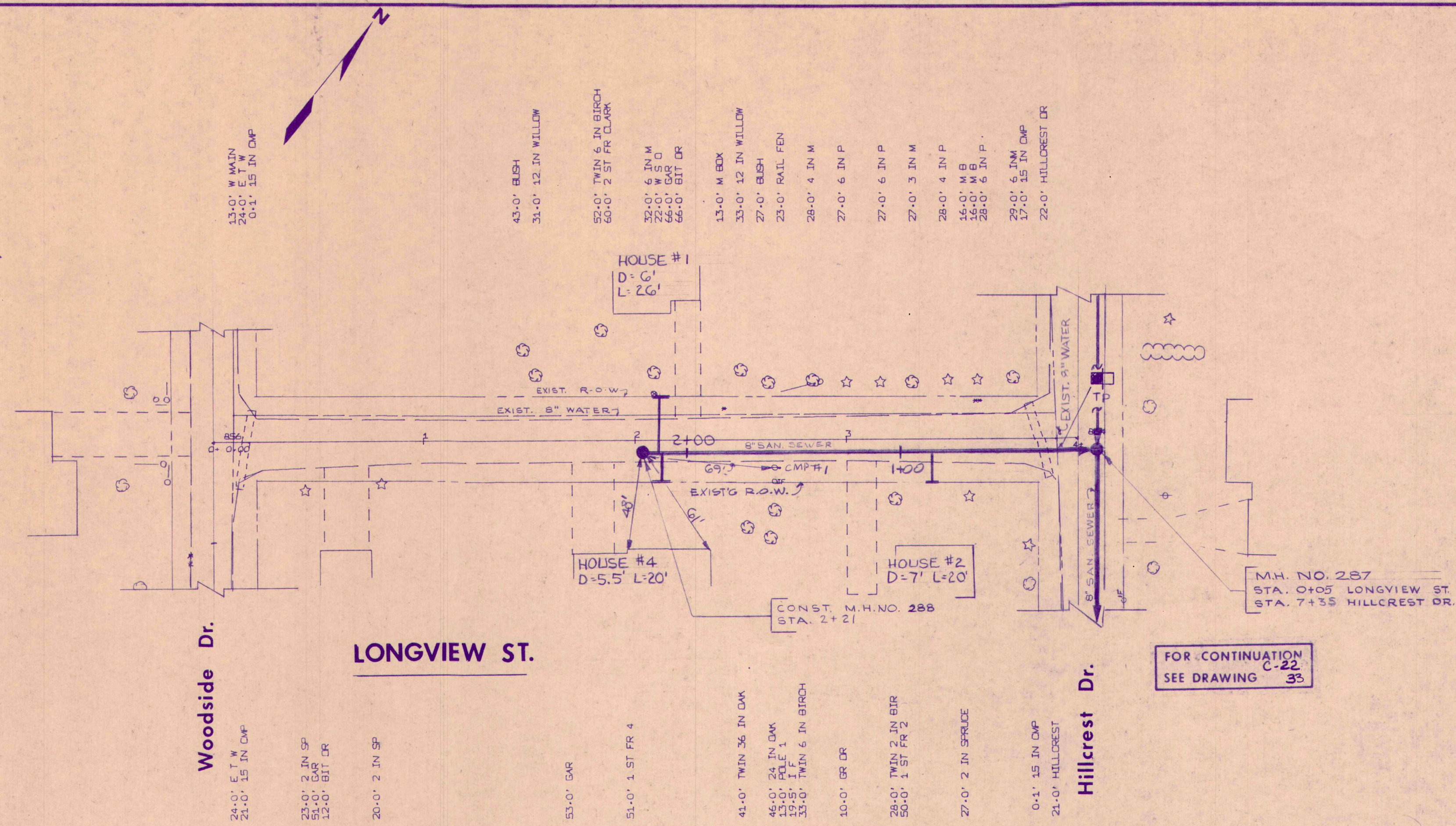


2/28/14	RECORD DRAWINGS	SURVEY
1/10/14	ISSUED FOR B.I.D.	FILED
1/10/14	REVIEW CORRECTIONS	DESIGN
1/10/14	SUBMITTED FOR FINAL APPROVAL	DRAWN
1/10/14	SUBMITTED TO D.E.P.	CHECK
DATE	STATUS	APPROVED

**EC JORDAN CO.**  
TOWN OF CUMBERLAND, MAINE

COLLECTOR SEWER SYSTEM-CONTRACT NO. 3	
HILLCREST DRIVE STA. 3+75 TO 7+35	
SCALE 1"=40' HOR 1"=4' VER	327902 C-22B 33





DATE	DESCRIPTION	STATUS	APPROVED
2-27-84	RECORD DRAWINGS		
1-24-83	ISSUED FOR BID		
10-83	REVIEW CORRECTIONS		
14-84	SUBMITTED FOR FINAL REVIEW		
3-15-85	SUBMITTED TO D.E.P.		

ECJORDANCO  
ENGINEERING ARCHITECTURE PLANNING  
PORTLAND MAINE


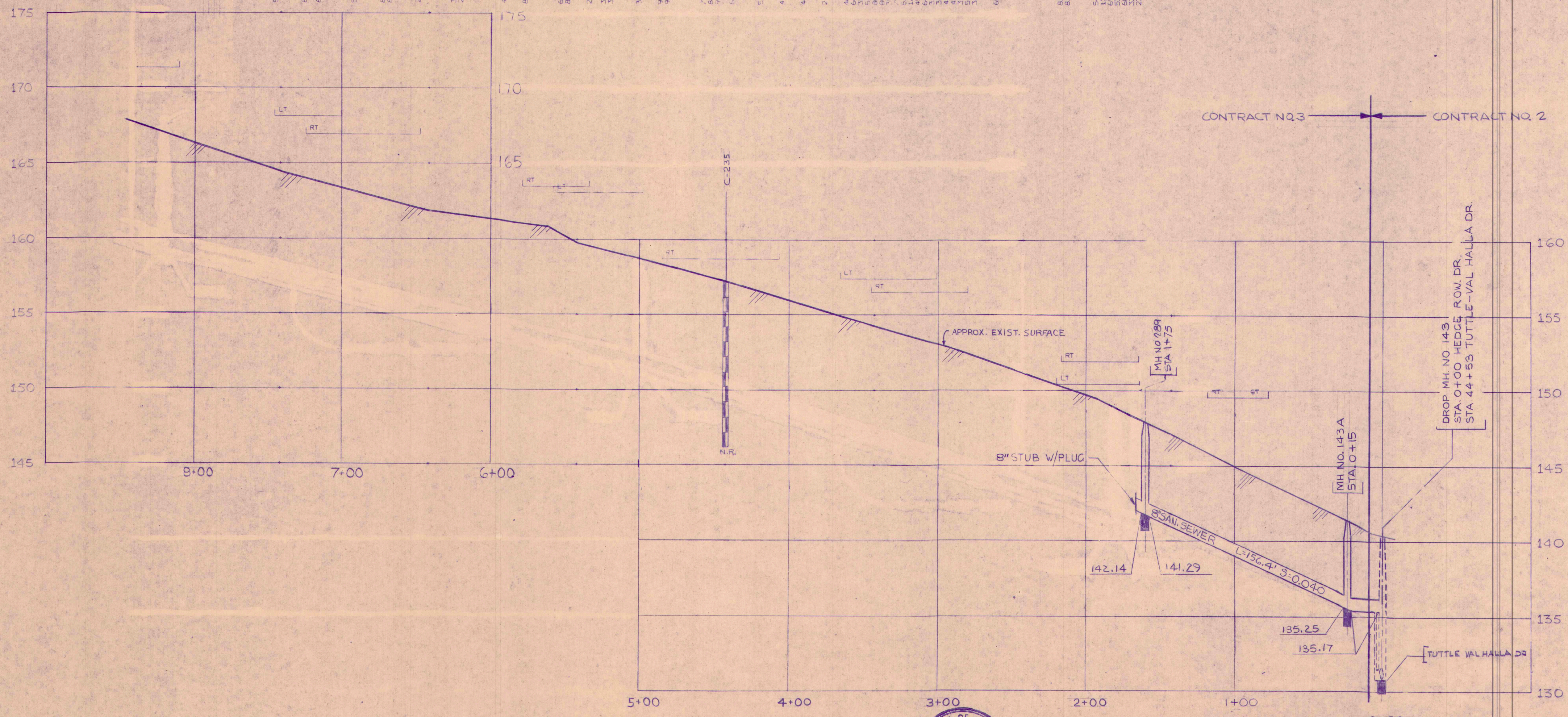
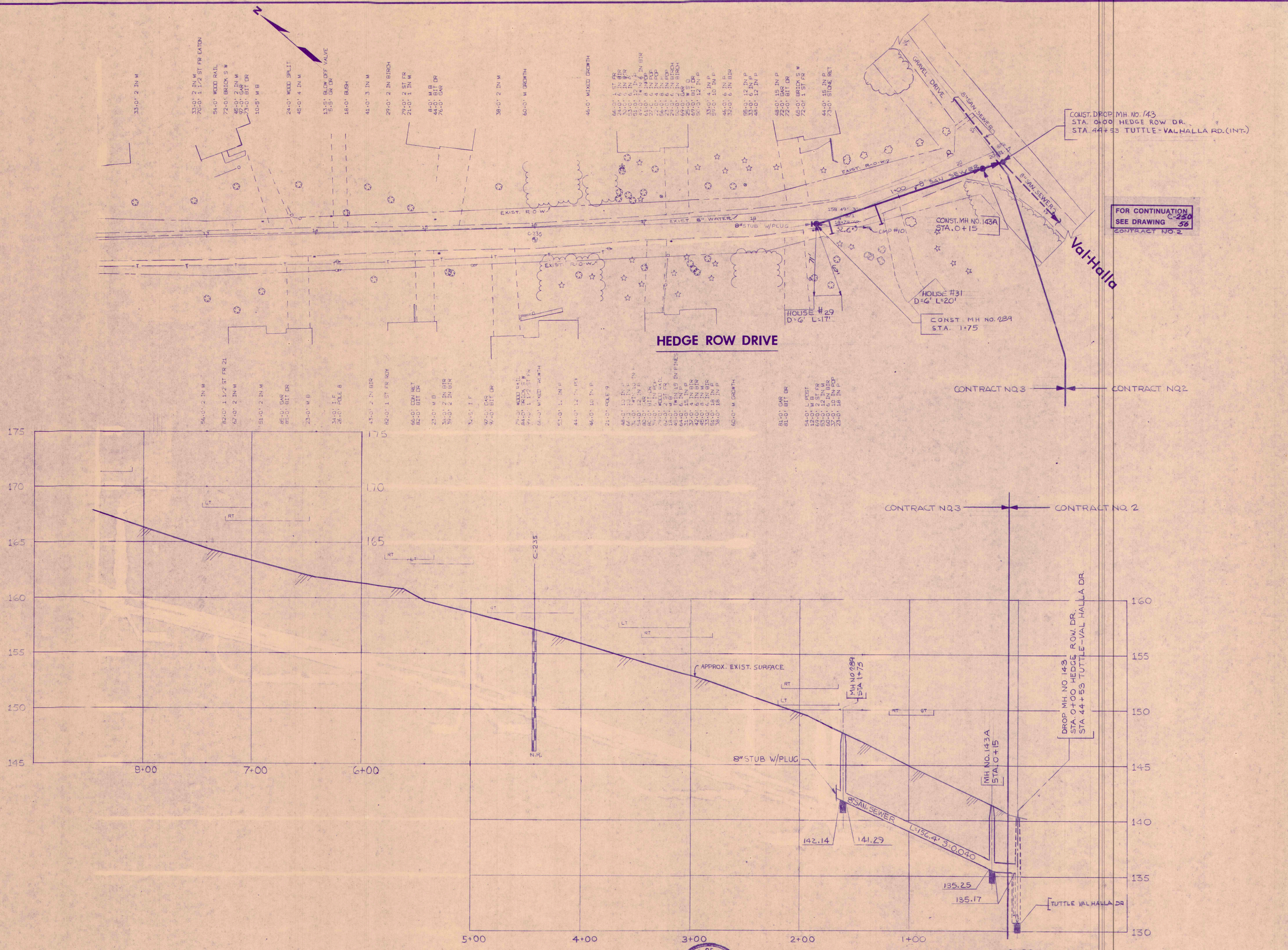
TOWN OF CUMBERLAND,  
MAINE

COLLECTOR SEWER SYSTEM-CONTRACT NO. 3

LONGVIEW STREET

SCALE 1" = 40' HOR 1" = 8' VER 327902 C-229 34



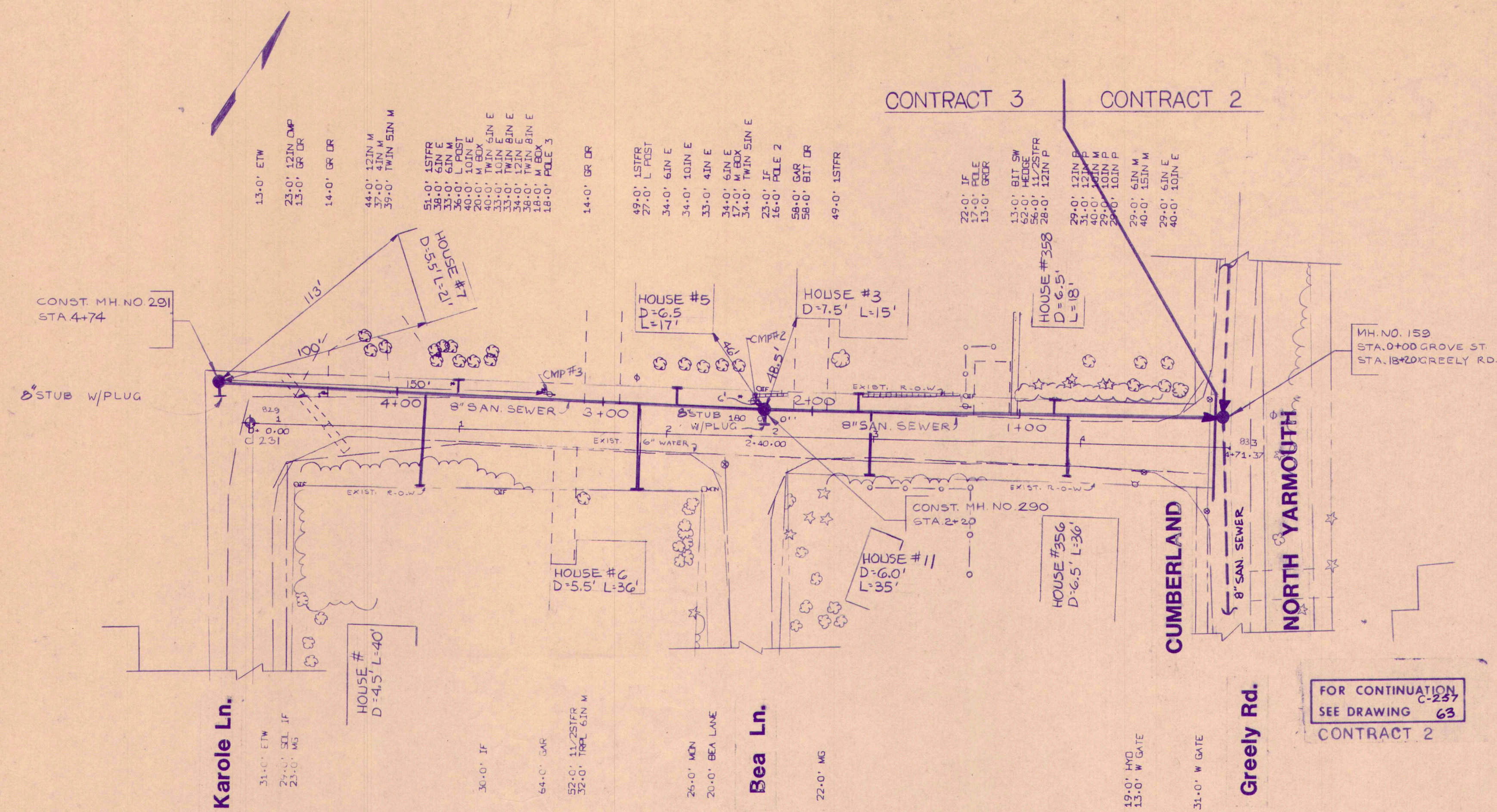


2-28-84	RECORD DRAWINGS	SURVEY	FILED
1-14-83	ISSUED FOR BID	PLOT	FILED
1-14-83	REVIEW CORRECTIONS	DESIGN	FILED
1-14-82	SUBMITTED FOR FINAL APPROVAL	DRAWN	FILED
1-14-82	SUBMITTED TO D.E.P.	CHECK	FILED
DATE	STATUS	APPROVED	FILED


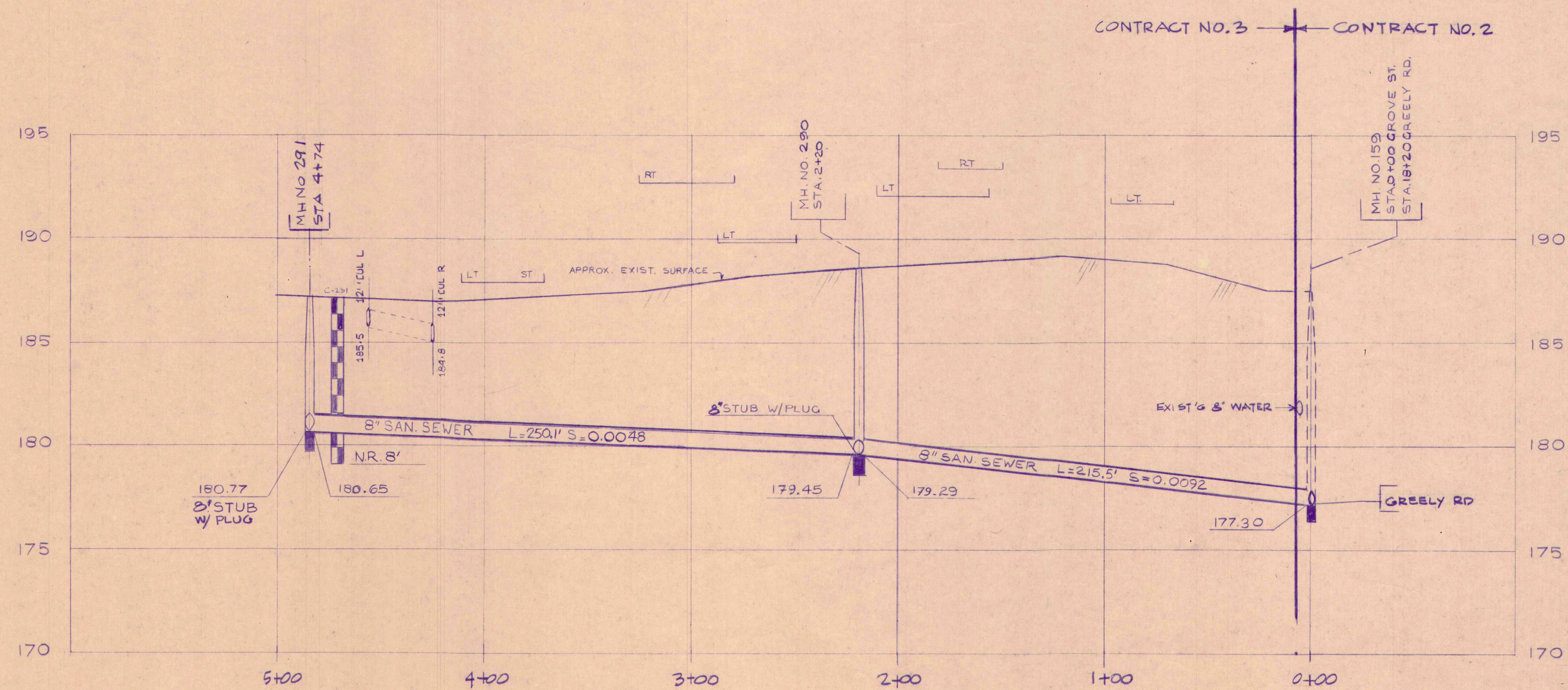
**E.C. JORDAN CO.**  
ENGINEERS  
TOWN OF CUMBERLAND, MAINE

COLLECTOR SEWER SYSTEM-CONTRACT NO. 3			
HEDGE ROW DRIVE STA. 0+00 TO STA. 1+80			
SCALE 1" = 40' HORIZ 1" = 4' VERT	327902	C-230	35





GROVE ST.


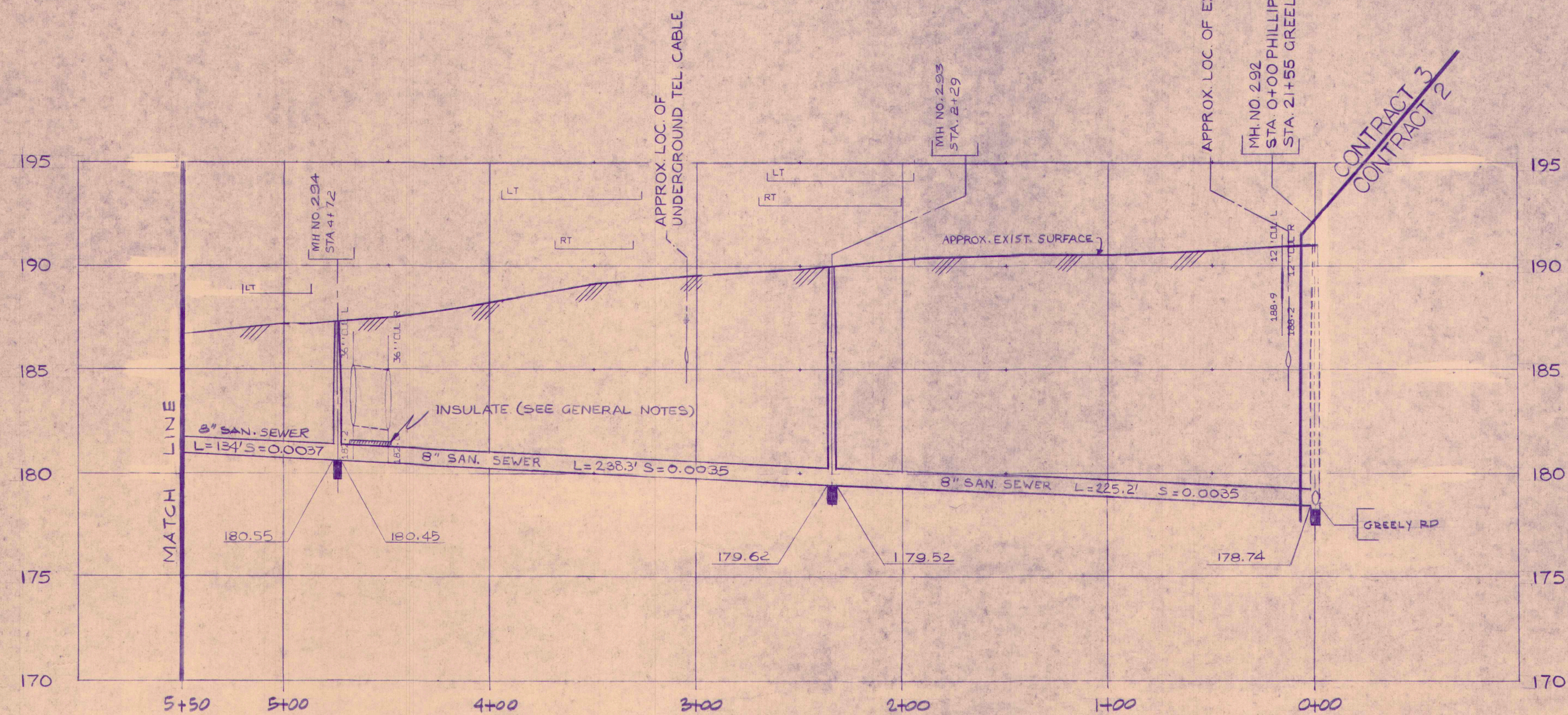
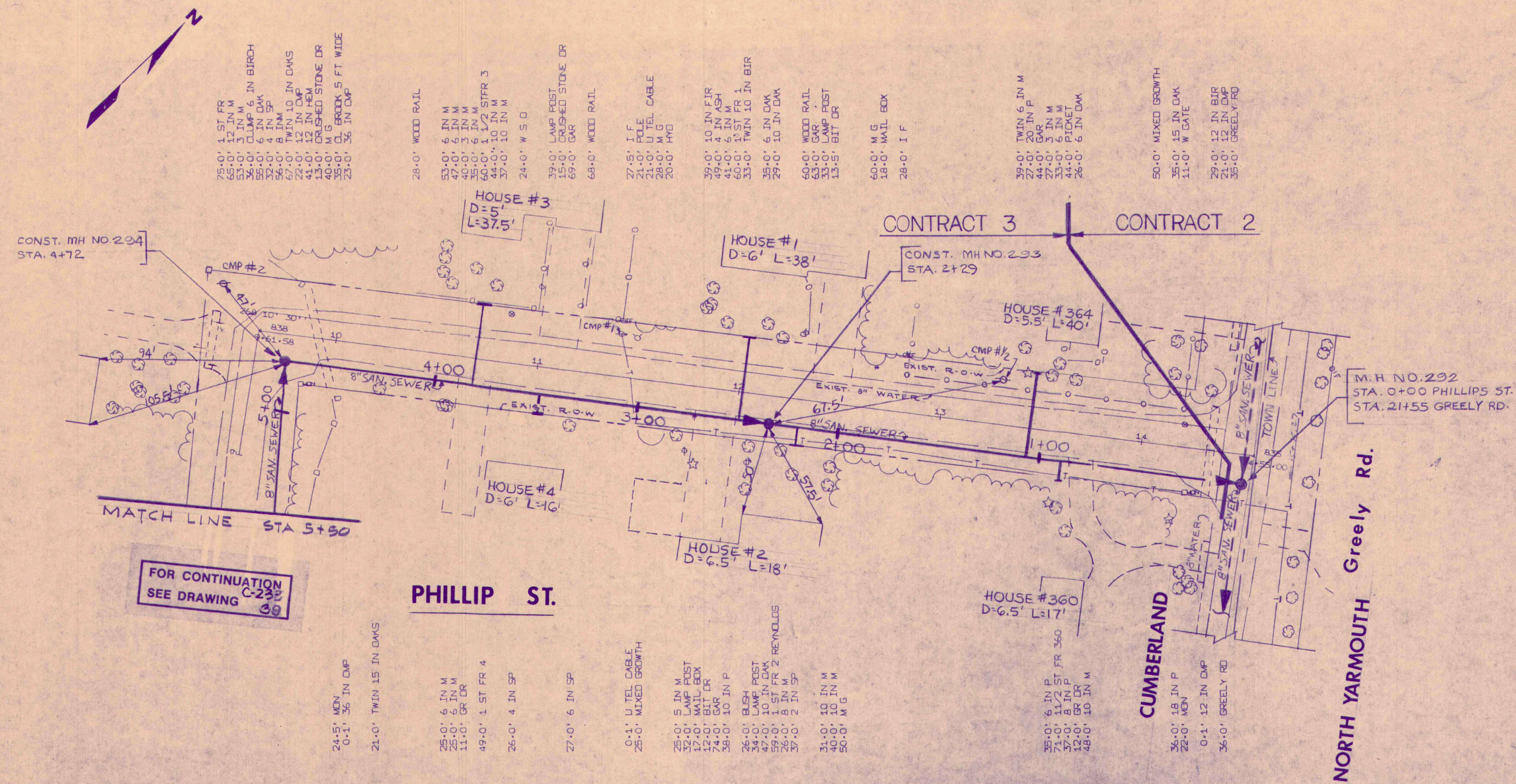


DATE	DESCRIPTION	STATUS	APPROVED
2-27-84	RECORD DRAWINGS		
1-14-84	ISSUED FOR BID		
7-14-82	SUBMITTED FOR FINAL APPROVAL		
3-15-82	SUBMITTED TO D.E.R.		

E.C. JORDAN & CO.  
TOWN OF CUMBERLAND  
MAINE

COLLECTOR SEWER SYSTEM-CONTRACT NO. 3			
GROVE STREET			
SCALE 1" = 40' HOR 1" = 10' VER	327902	C-231	36






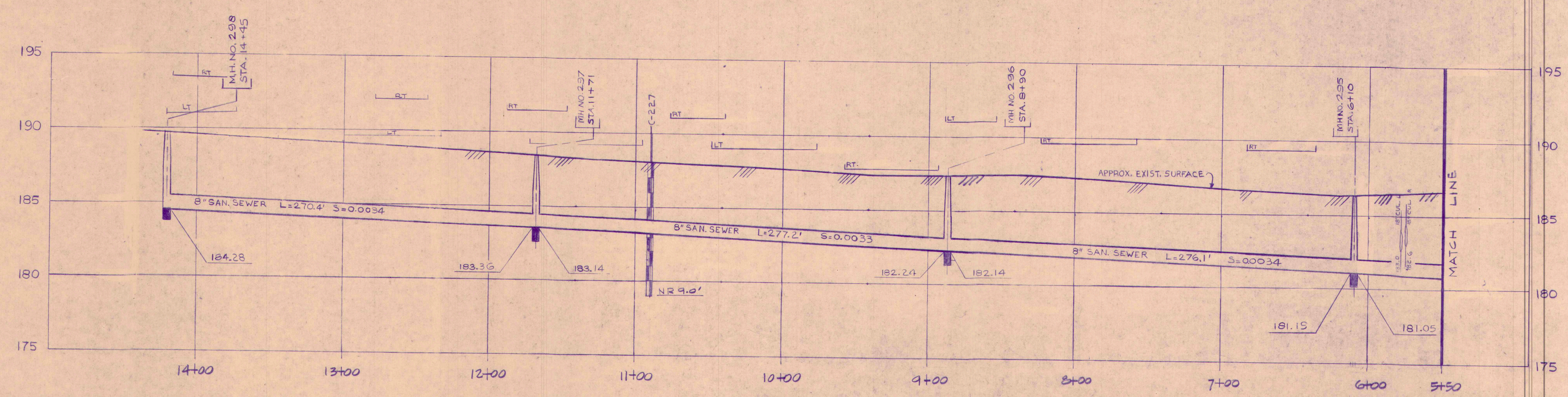
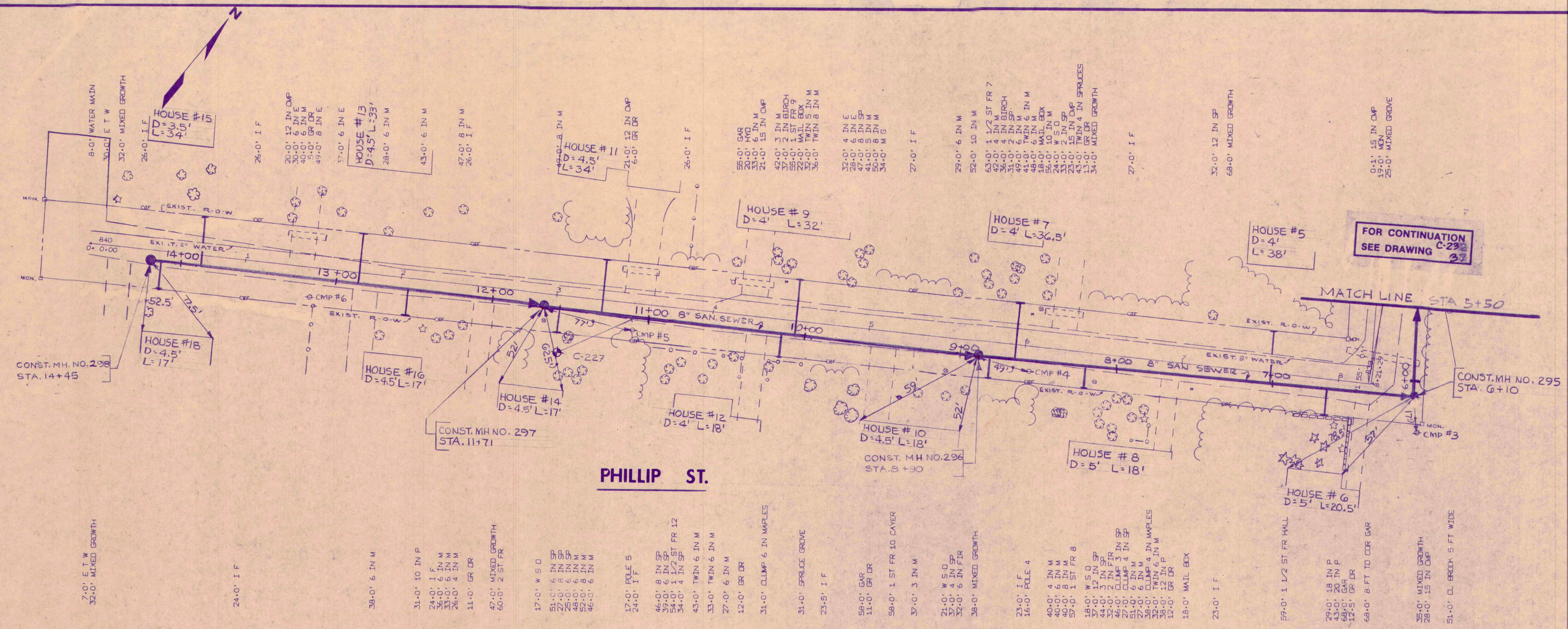
2/27/84	RECORD DRAWINGS	SURVEY	
2/18/84	ISSUED FOR BID	CHECK	
7/14/82	SUBMITTED FOR FINAL APPROVAL	DESIGN	D. P. B.
5/15/82	SUBMITTED TO D.E.P.	DRAWN	PEZET/BURKE
DATE	STATUS	CHECK	
		APPROVED	RED/APK

**E.C. JORDAN & CO.**  
INCORPORATED  
1000 W. 10TH ST.  
PORTLAND, MAINE 04106

TOWN OF CUMBERLAND,  
MAINE

COLLECTOR SEWER SYSTEM-CONTRACT NO. 3			
PHILLIPS STREET STA. 0+00 TO 5+50			
SCALE 1" = 40' HORIZ 1" = 5' VERT	327902	C-232	37





2-28-84	RECORD DRAWINGS	SURVEY	FILE
1-28-84	ISSUED FOR BID	DESIGN	PEZET/BURKE
7-14-82	SUBMITTED FOR FINAL APPROVAL	DRAWN	PEZET/BURKE
3-15-82	SUBMITTED TO D.E.P.	CHECK	PEZET/BURKE
		APPROVED	REG/APK


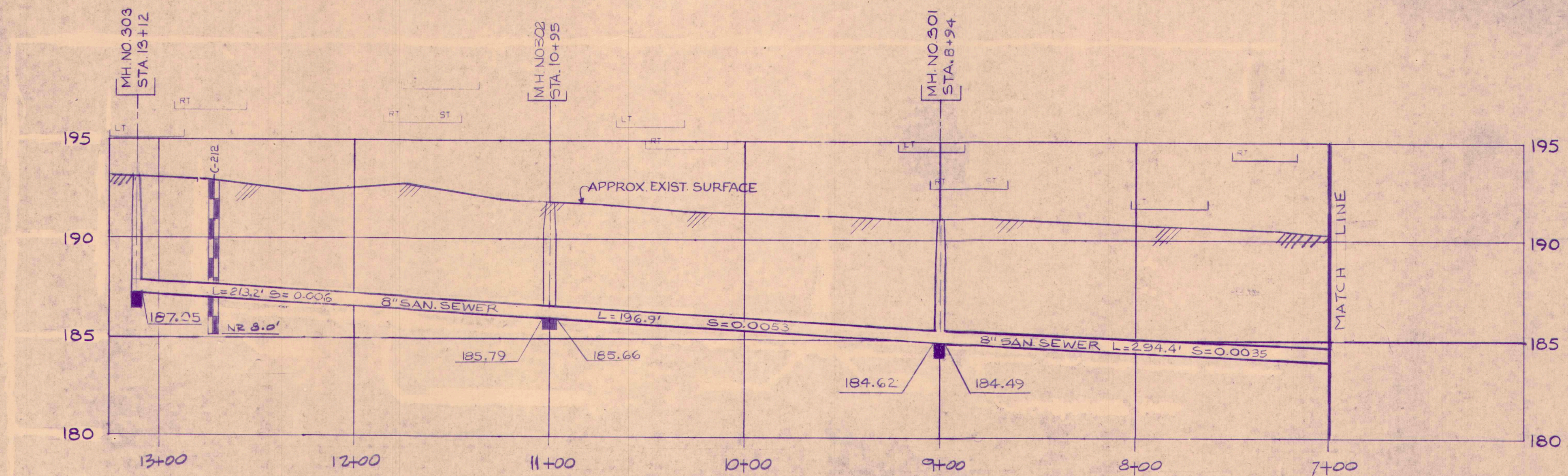
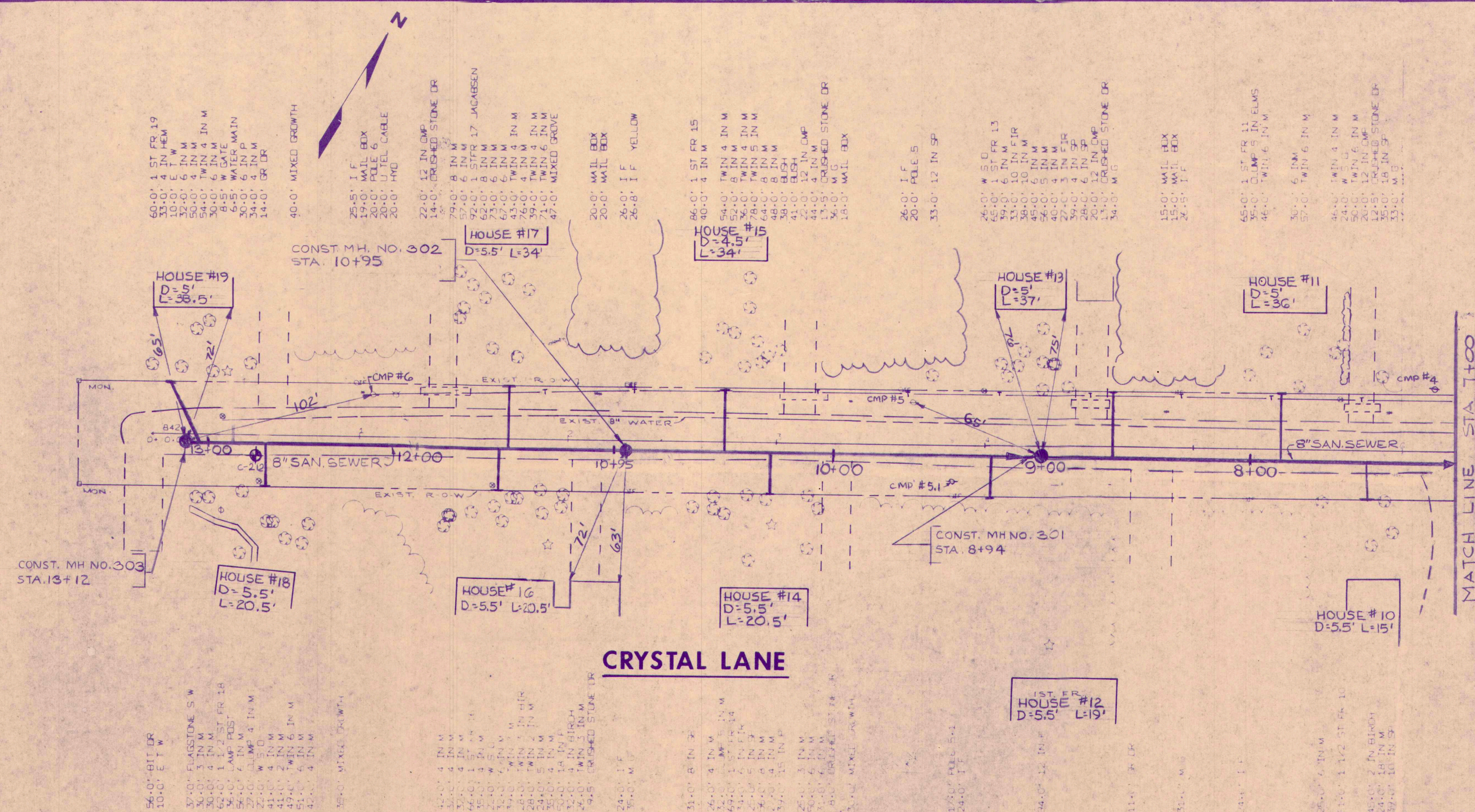
**E.C. JORDAN CO.**  
TOWN OF CUMBERLAND,  
MAINE

COLLECTOR SEWER SYSTEM-CONTRACT NO. 3			
PHILLIP STREET STA 5+50 TO STA 14+20			
SCALE 1" = 40' HORIZ 1" = 10' VERT	327902	C-233	38









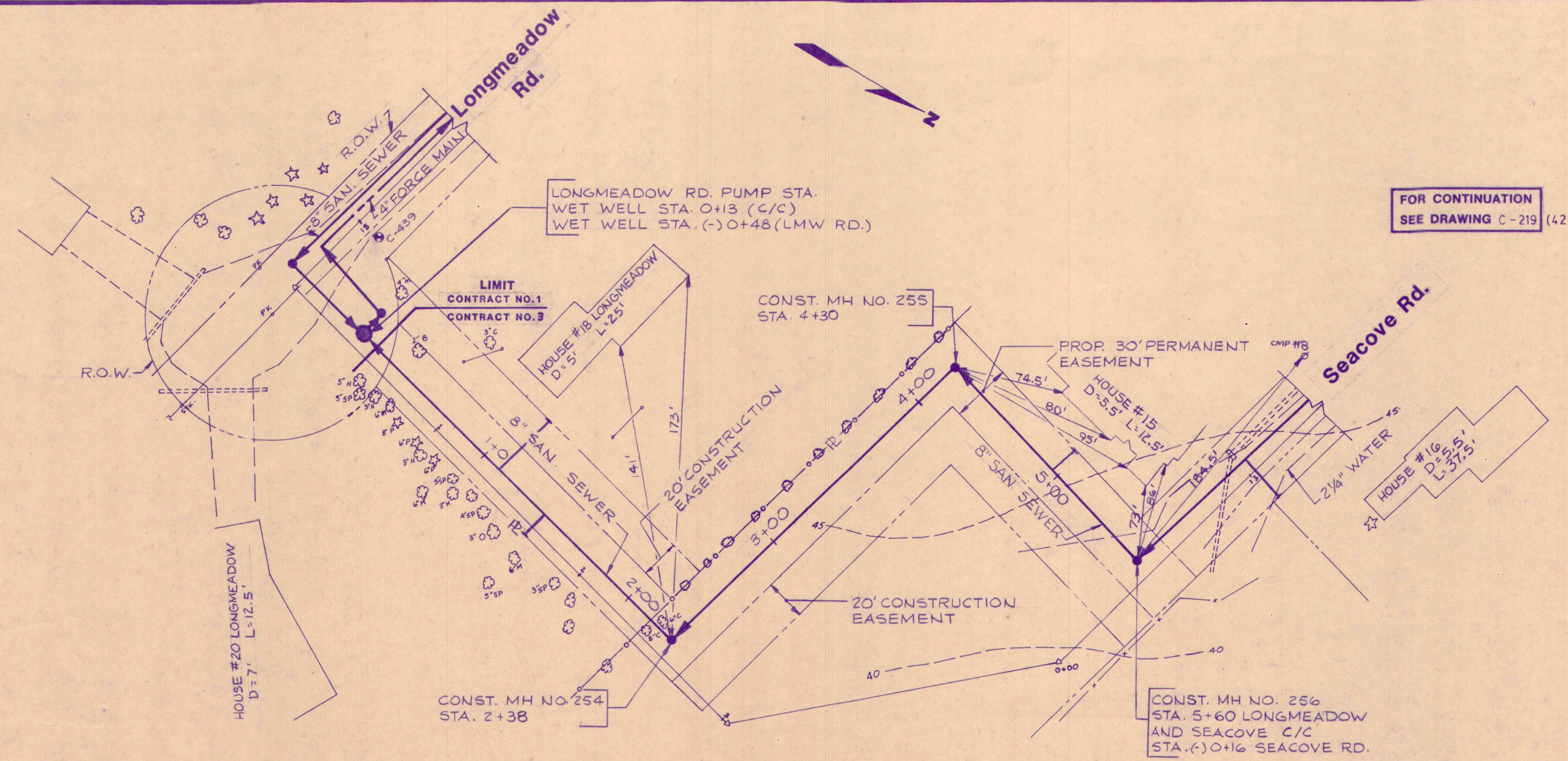
3-29-84	RECORD DRAWINGS	SURVEY	
7-21-85	ISSUED FOR BID	DESIGN	
7-14-85	SUBMITTED FOR FINAL APPROVAL	DRAWN	PEZET/BURKE
3-15-87	SUBMITTED TO DEB	CHECK	RED/APK
DATE	STATUS	APPROVED	

ECJORDANCO

TOWN OF CUMBERLAND, MAINE


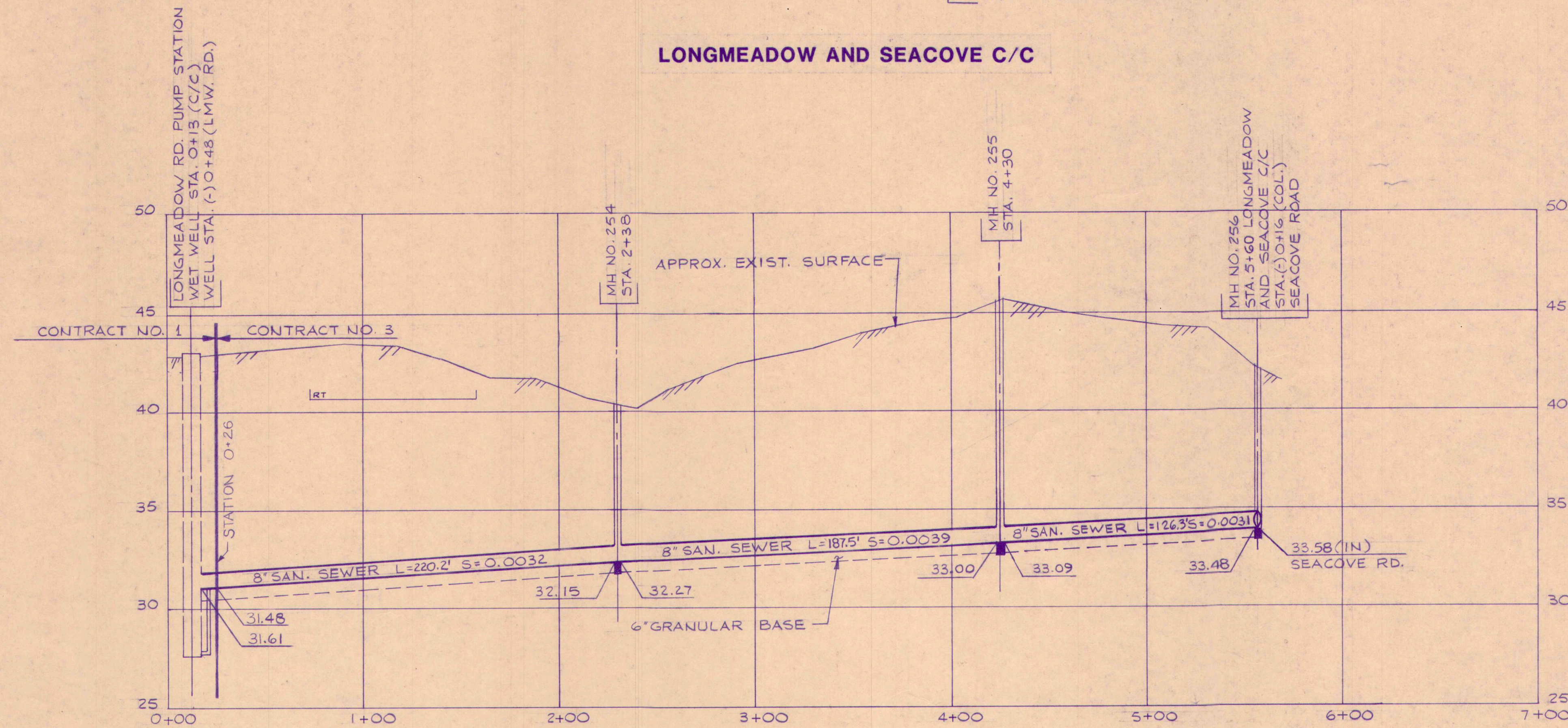
COLLECTOR SEWER SYSTEM-CONTRACT NO. 3			
CRYSTAL LANE STA. 7+00 TO 13+10			
SCALE	1" = 40' HOR 1" = 4' VER	327902	C-235 40





FOR CONTINUATION  
SEE DRAWING C-219 (42)

### LONGMEADOW AND SEACOVE C/C


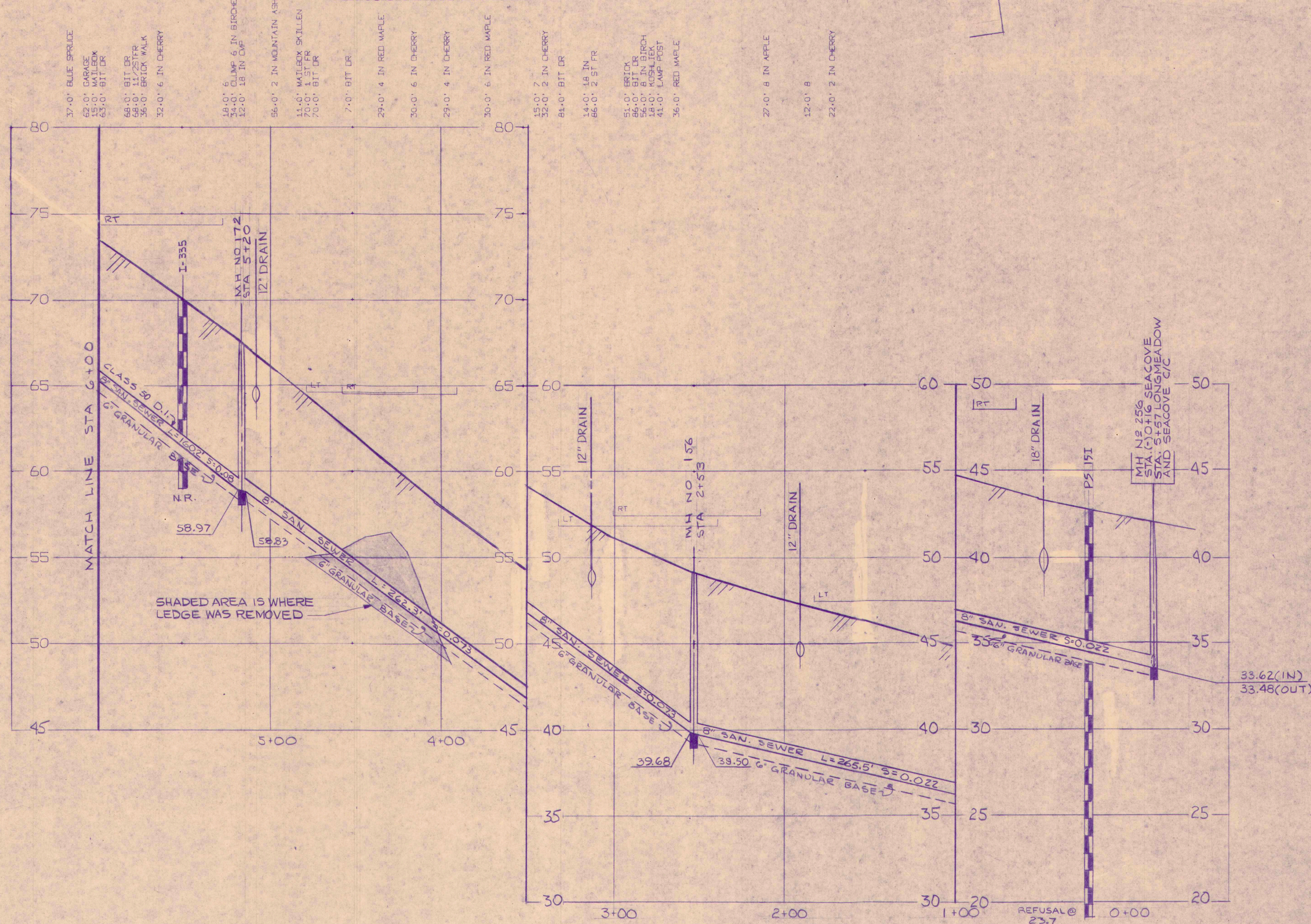
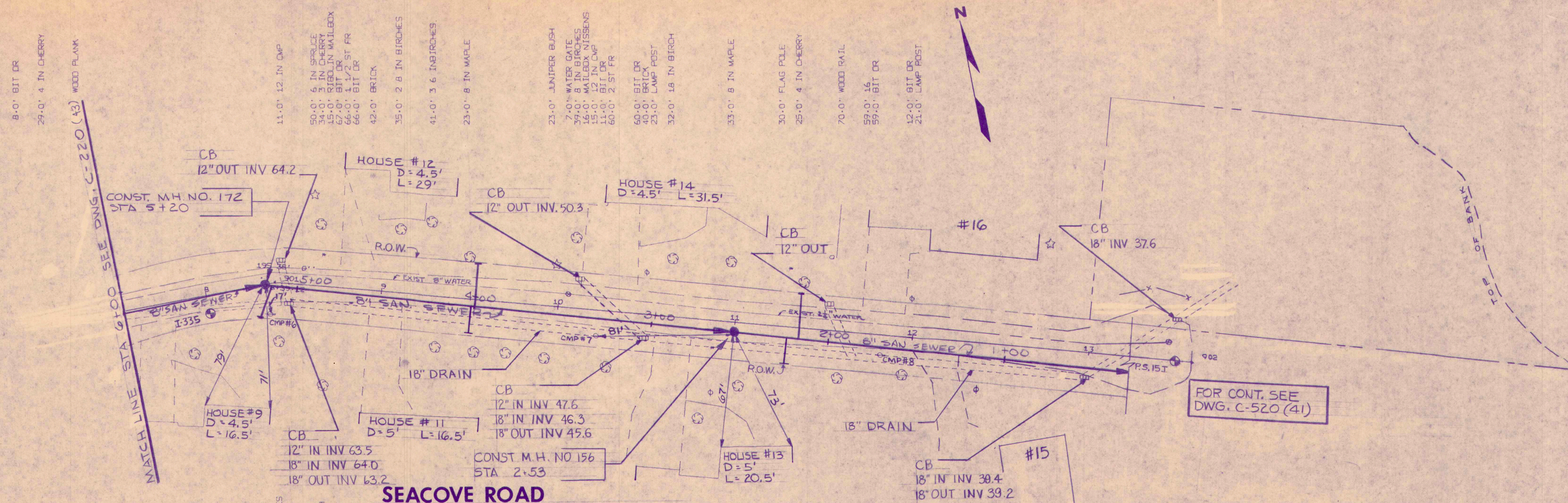


DATE	ISSUED FOR CONSTRUCTION	STATUS	APPROVED
7/1/88	6/15/88	REO	
DESIGN	DPT/R.D.C.	CHECK	
DRAWN			
PLAT			
SURVEY			

**EC JORDAN CO.**  
ENGINEERING ARCHITECTURE PLANNING  
TOWN OF CUMBERLAND,  
MAINE

COLLECTOR SEWER SYSTEM - CONTRACT NO. 3	
LONGMEADOW AND SEACOVE C/C STA. 0+00 TO STA. 5+57	
SCALE: 1" = 40' HORIZ. 1" = 4' VERT.	4169-03 C-520 41




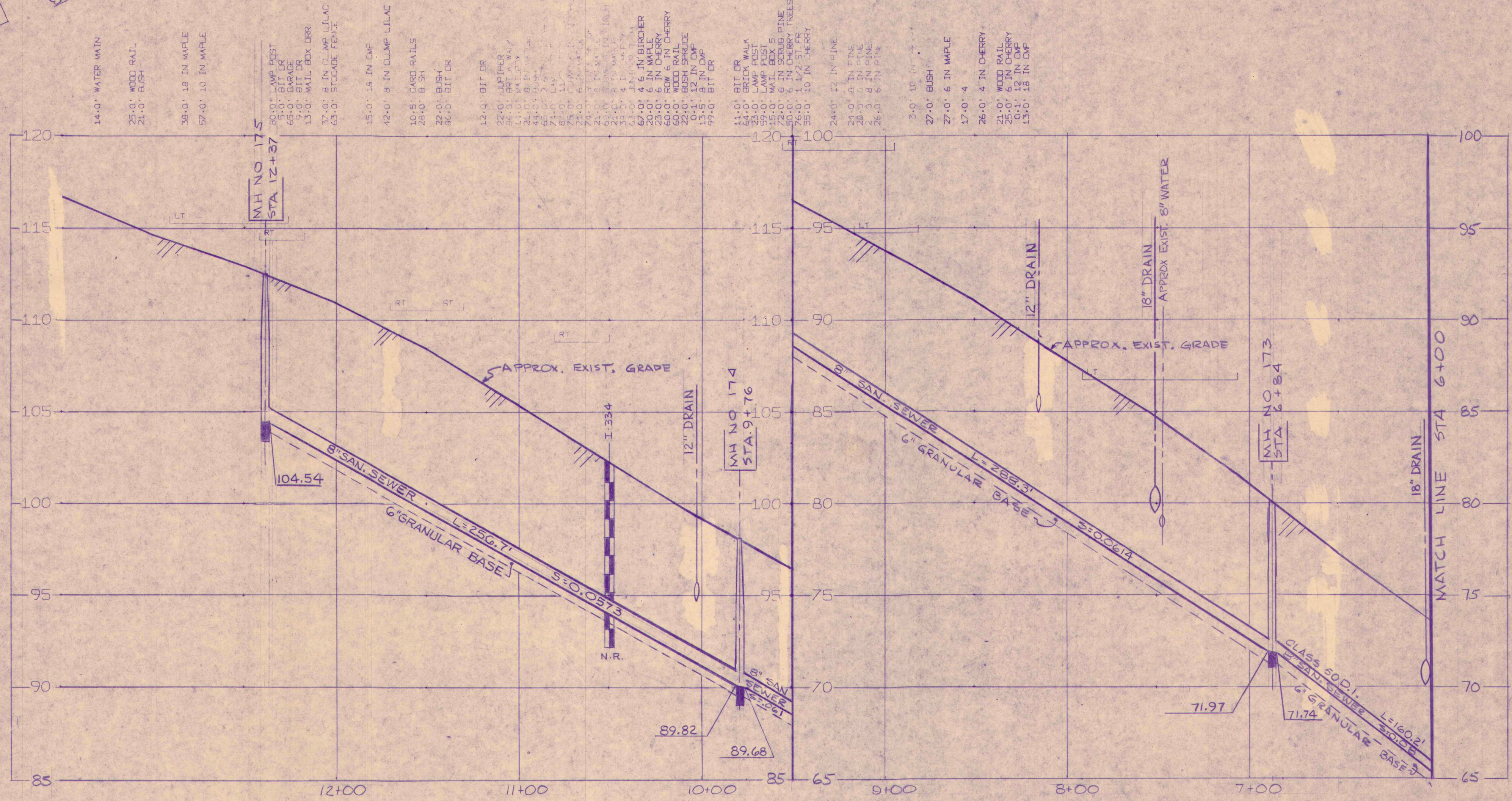
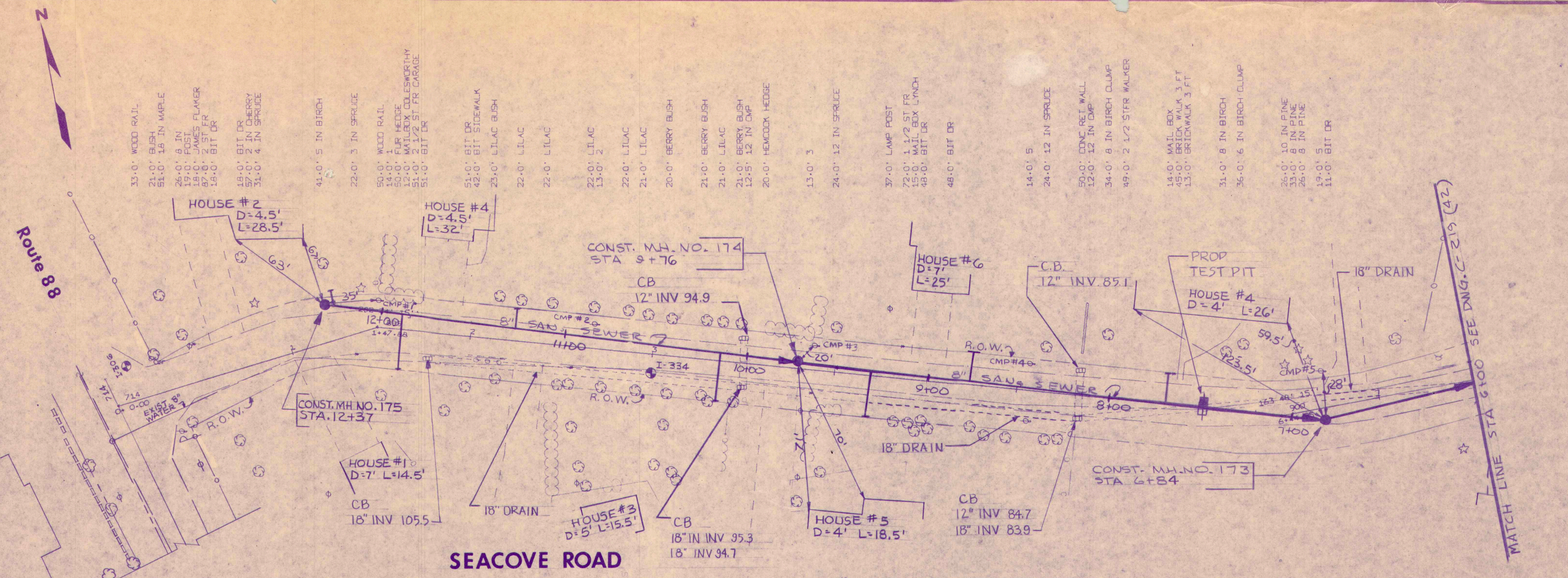


RECORD DRAWINGS	DATE	STATUS	APPROVED
ISSUED FOR CONSTRUCTION	6/24/83	STATUS	APPROVED

ECJORDANCO  
TOWN OF CUMBERLAND, MAINE

COLLECTOR SEWER SYSTEM-CONTRACT NO. 3  
SEACOVE ROAD  
STA. 5+00 TO STA. 6+00  
SCALE 1\"/>





2/27/94	RECORD DRAWINGS	DATE	2/27/94
1/19/94	ISSUED FOR CONSTRUCTION	DATE	1/19/94
1/19/94	STATUS	DATE	1/19/94

EC JORDAN CO.  
TOWN OF CUMBERLAND, MAINE

COLLECTOR SEWER SYSTEM-CONTRACT NO. 13			
SEACOVE ROAD STA 6+00 TO STA 12+34			
SCALE	1" = 40' VERT 1" = 40' HOR	4169-03	C-220 4.2