

1-1-2021

## Mining Claim File: unnamed\_folder\_3-- appalachian\_resources\_inc\_1.pdf

Maine Mining Bureau

Follow this and additional works at: [https://digitalmaine.com/mgs\\_mining\\_files](https://digitalmaine.com/mgs_mining_files)

---

### Recommended Citation

Maine Mining Bureau, 2021, Mining Claim File: unnamed\_folder\_3--appalachian\_resources\_inc\_1.pdf: Maine Mining Bureau Files. *Maine Geological Survey Mining Claims Files*. 124. [https://digitalmaine.com/mgs\\_mining\\_files/124](https://digitalmaine.com/mgs_mining_files/124)

This Text is brought to you for free and open access by the Mining Claims Collection - Maine Geological Survey at Digital Maine. It has been accepted for inclusion in Maine Mining Claims Related Documents by an authorized administrator of Digital Maine. For more information, please contact [statedocs@maine.gov](mailto:statedocs@maine.gov).

Claims; 4601 thru 4650 + 4666-4670 - T 12 R 8 Crosshook County  
4911 thru 4918 T 8, R 9 Biscataquis County



JOSEPH E. BRENNAN  
GOVERNOR

STATE OF MAINE  
DEPARTMENT OF CONSERVATION

STATE HOUSE STATION 22

ALBUSTA, MAINE 04333



RICHARD B. ANDERSON  
COMMISSIONER

November 28, 1983

Mr. Harold J. Downey, President  
Appalachian Resources, Inc.  
51 Broadway  
Bangor, ME 04401

Re: Mineral Claims Renewal  
4601-4650 and 4666-4670, T12 R8

Dear Mr. Downey:

Pursuant to your request for extension for the subject claims, I have discussed the matter with Mr. Robert Gardiner, Director of the Bureau of Public Lands, and reviewed in detail the Maine Mining Law for State-owned Lands.

The Maine law is quite specific on the time interval for mineral assessment and as a result we will be unable to grant an extension for the existing subject claims. The alternatives are: (1) to risk the 60 day jeopardy interval for relocating claims; (2) arrange a license to mine or lease subject to a land use ruling.

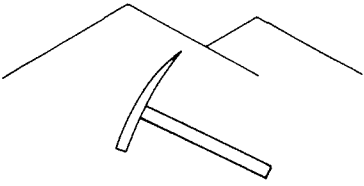
We shall be happy to meet with you or a Superior representative to discuss this matter.

Very truly yours,

Walter A. Anderson  
State Geologist

/cs

cc: Robert Gardiner



APPALACHIAN RESOURCES, INC.  
Mineral Exploration

51 Broadway  
Bangor, Maine 04401  
207-947-8359

November 16, 1983

Mr. Walter A. Anderson  
State Geologist  
Department of Conservation  
State House Station 22  
Augusta, Maine 04333

RE: Minerals Claims numbered  
4601 - 4650 and 4666 -  
4670 located on the  
Public Lot, Township  
12, Range 8, W.E.L.S.,  
Aroostook County, Maine

Dear Mr. Anderson:

Pursuant to our recent telephone conversations regarding the above referenced claims, Appalachian Resources, Inc., acting as Manager and Agent for Superior Mining Company and L.L. & E Mining, Inc., hereby submits application for an extension of 1 year for renewal of the subject claims.

If an extension is granted we would undertake assessment work so that a minimum expenditure of \$250.00 per claim would be made before December 31, 1983. Assessment work would consist of a minimum of 400 feet of diamond drilling with associated geological support. The work would provide additional data with regard to mineral potential of the Public Lot.

Sincerely yours,

Harold J. Downey

cc: J. H. Ogg  
M. R. Wolfhard

Claims 4601-4650 - 4666-4670 - T12, RF.

8/10/1977 - 1 yr. - 1977 - work requirement filed

~~12/27/77 - work requirement filed~~

12/27/77 - 2 yr. - 1978 " " "

~~1/10/79 - " " "~~

1/10/79 3 yr 1979 " " "

~~12/31/80~~

1/28/80 4th 1980 " " "

12/31/80 5th 1981 " " "

9/21/1981 - 2 yr extension for 1982, 1983

12/29/81 6th 1982

4/16/82 - transferred to LK+E mining, Inc + Superior Mining Co

9/10/82 7th 1983 -

September 10, 1982

Terrence C. Williamson  
Appalachian Resources, Inc.  
51 Broadway  
Bangor, Maine 04401

Dear Mr. Williamson:

This will acknowledge the receipt of your request for renewal of claims (numbered 4601-4650 and 4666-4670) in T12-R8, and your check in the amount of \$550.00.

This will also acknowledge your report of assessment work in the amount of \$4,420.63 to which we have applied \$9,329.37 of your 1981 assessment credit of \$10,699.54 to total the required amount of \$13,750.00. This leaves you with a credit balance of \$1,370.17.

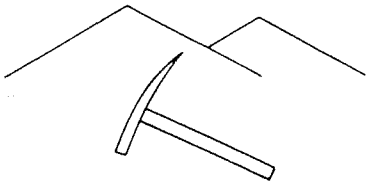
I wish to advise you that the above numbered claims have been renewed in the name of Superior Mining Co. and L. L. & E. Mining, Inc. for the calendar year 1983 and are valid until midnight of December 31, 1983.

Very truly yours,

Walter A. Anderson  
State Geologist

WCS

Enclosure: receipt



APPALACHIAN RESOURCES, INC.  
Mineral Exploration

51 Broadway  
Bangor, Maine 04401  
207-947-8359

August 13, 1982

Ms. Carole F. Ricker  
Maine Geological Survey  
Dept. of Conservation  
State House Station 22  
Augusta, Maine 04333

Dear Ms. Ricker:

Appalachian Resources, Inc., acting as Manager and Agent for Superior Mining Company and LL&E Mining, Inc., hereby submit application for the renewal of 55 contiguous claims in T12-R8, Aroostook County. These are numbers 4601-4650 and 4666-4670 which cover the Public Lot in T12-R8.

Enclosed please find:

1. A check for \$550.00
2. A report describing the work and costs.
3. A sketch showing the location of the drill hole.
4. A drill log for the completed hole.

Program costs were \$4,420.63. Please use \$9,329.37 from our 1981 assessment credit (\$10,699.54) to complete our assessment requirement.

Sincerely yours,

Terrence C. Williamson  
Appalachian Resources, Inc.

TCW:mh

Enclosures

cc: William Josey

# APPALACHIAN RESOURCES, INC.

A drill program was completed on the Public Lot in T12-R8 between June 14 and June 17, 1982. One hole was drilled for a total of 99 feet.

BX core was recovered using standard BX wireline equipment. County Drilling and Testing was the contractor.

The location of the drill hole is shown on the enclosed sketch. The hole penetrated weakly altered dacite plus andesite or basalt. A drill log is enclosed.

Program costs were \$4,420.63 or \$44.65 per foot broken down as follows:

Contractor costs (County).....	\$2,523.55
Support (Appalachian Resources, Inc. personnel, labor, travel, field maintenance).....	1,897.08

Personnel involved were:

P. Parks	Driller	County
G. Drake	Helper	County
C. Langille	Helper	County
H. Downey	Manager, Planning	Appalachian Resources, Inc.
E. Skeffington	Geologist	Appalachian Resources, Inc.
C. Mattson	Geologist	Appalachian Resources, Inc.
T. Williamson	Geologist, Evaluation	Appalachian Resources, Inc.





JOSEPH E. BRENNAN  
GOVERNOR

STATE OF MAINE  
DEPARTMENT OF CONSERVATION

STATE HOUSE STATION 22

AUGUSTA, MAINE 04333



RICHARD B. ANDERSON  
COMMISSIONER

April 16, 1982

Mr. William L. Josey  
Superior Mining Co.  
20 Freedom Park  
Bangor, Maine 04401

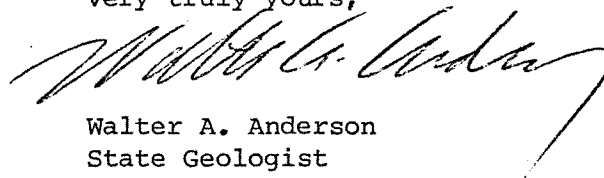
Subject Claims: 4601-4650 and 4666-4670 in T12-R8,  
Aroostook County

Dear Bill:

This is to acknowledge your Application for a Permit to  
Use Machinery and Explosives on the above subject claims  
dated March 31, 1982.

Permission is granted for this activity.

Very truly yours,



Walter A. Anderson  
State Geologist

WAA/cr

April 12, 1982


Maine Geological Survey  
Dept. of Conservation  
State House Station 22  
Augusta, Maine 04330

Attn: Carol Ricker

Dear Ms. Ricker:

Please find enclosed a Notice of Transfer for claims in T12-R8, Aroostook County, and T8-R9 Piscataquis County, and a check for \$630.00 for the transfer fee.

Yours truly,



Harold J. Downey  
APPALACHIAN RESOURCES, INC.  
Acting as Manager and Agent for  
LL&E Mining, Inc. and Superior  
Mining Company

HJD:mh

cc: J. H. Ogg  
M. R. Wolfhard

Enclosures



JOSEPH E. BRENNAN  
GOVERNOR

STATE OF MAINE  
DEPARTMENT OF CONSERVATION

STATE HOUSE STATION 22

AUGUSTA, MAINE 04333



RICHARD B. ANDERSON  
COMMISSIONER

April 16, 1982

Mr. Harold J. Downey  
J. S. Cummings, Inc.  
51 Broadway  
Bangor, Me. 04401

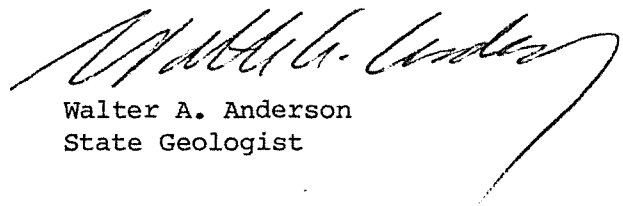
Subject: Claims 4601 through 4650 and 4666-4670, T12, R8,  
Aroostook Co; 4911 through 4918, T8, R9 Piscataquis  
County.

Dear Mr. Downey:

This will acknowledge receipt and acceptance of a Notice  
of Transfer of the above subject claims from J. S. Cummings, Inc.  
to LL&E Mining, Inc. and Superior Mining Co.

This will also acknowledge receipt of your check in the  
amount of \$630.00

Very truly yours,

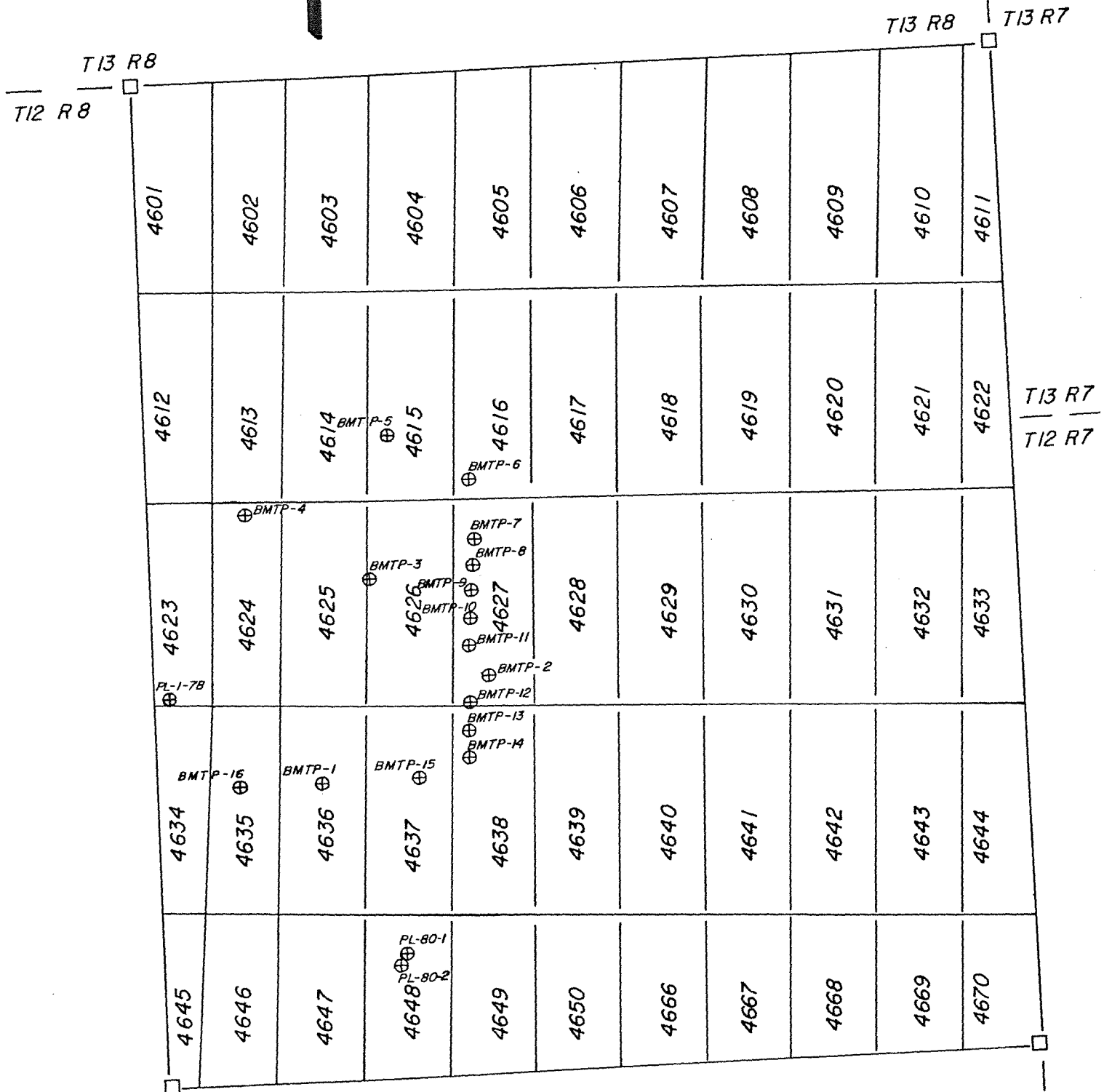


Walter A. Anderson  
State Geologist

waa/cr

Enclosure

N



Drilling Location Sketch  
 Public Lot Claim Group  
 T12 R8, Arrostook County, Maine  
 Claim no's. 4601-4650 and 4666-4670

Scale: 1" = 1000 ft.  
 Revised 8/5/82 by Appalachian Resources

January 1980  
 J. S. Cummings Inc.  
 Sketch 201-2

LITHOLOGIC LOG

Project Public Lot Hole no. BMP-16 Dip -45° Started 6/15/82 Elev.         

Job no. 281-S Township T12-R8 Coord. 10870N  
16518E Direction 66° Completed 6/17/82

Lithotype

