

Maine State Library

Digital Maine

---

Maine Mining Claims Related Documents

Mining Claims Collection - Maine Geological  
Survey

---

1-1-2021

## Mining Claim File: unnamed\_folder\_3--alexander\_enterprises.pdf

Maine Mining Bureau

Follow this and additional works at: [https://digitalmaine.com/mgs\\_mining\\_files](https://digitalmaine.com/mgs_mining_files)

---

### Recommended Citation

Maine Mining Bureau, 2021, Mining Claim File: unnamed\_folder\_3--alexander\_enterprises.pdf: Maine Mining Bureau Files. *Maine Geological Survey Mining Claims Files*. 122. [https://digitalmaine.com/mgs\\_mining\\_files/122](https://digitalmaine.com/mgs_mining_files/122)

This Text is brought to you for free and open access by the Mining Claims Collection - Maine Geological Survey at Digital Maine. It has been accepted for inclusion in Maine Mining Claims Related Documents by an authorized administrator of Digital Maine. For more information, please contact [statedocs@maine.gov](mailto:statedocs@maine.gov).

Alexander Enterprises

<sup>5661</sup> Secret Bond - not a Great Bond	=	1
Bradford Bond - G.P. 5662-5663	=	2
Hale Bond - G.P. 5664-5666	=	3
Green Bond - G.P. 5667-5668	=	2
Duck Bond - <del>5669</del> <del>5664</del> not a Great Bond	=	1
Huntley Bond G.P. 5670-5671	=	2
Gelman Bond - G.P. 5672-5673	=	2
Chase Bond G.P. 5674	=	1
Lane Brook Bond - G.P. 5675-5676	=	2
		<hr/>
		16
	-	2 not Great Bonds
		<hr/>
		14





JOSEPH E. BRENNAN  
GOVERNOR

STATE OF MAINE  
DEPARTMENT OF CONSERVATION

STATE HOUSE STATION 22

AUGUSTA, MAINE 04333



RICHARD B. ANDERSON  
COMMISSIONER

December 31, 1984

Mr. Michael A. Cameron  
Alexander Enterprises  
9 Central St.  
Winthrop, Me. 04364

Subject: Claims 5560-5581, Pleasant Lake, T6R6W Penobscot Co. -  
Claims 5582-5600, Mud Lake, T6R6W & Moro, Plt., Penobscot and  
and Aroostook Counties  
Claims 5601-5604, Grass Pond, Moro Plt., Aroostook Co.  
Claims 5605-5606, Tote Road Pond, Moro Plt., Aroostook County  
Claims 5607-5610  
& 5612-5634, Rockabema Lake, Moro Plt., Aroostook County  
Claims 5662-5663, Bradford Pond, Moro Plt., Aroostook County  
Claims 5664-5666, Hale Pond, Moro Plt., Aroostook County  
Claims 5667-5668, Green Pond, Moro Plt., Aroostook County  
Claims 5670-5671, Huntley Pond, Moro Plt., Aroostook County  
Claims 5672-5673, Gilman Pond, Moro Plt., Aroostook County  
Claim 5674, Chase Pond, Moro Plt., Aroostook County  
Claims 5675-5676, Lane Brook Pond, Moro Plt., Aroostook County

Dear Mr. Cameron:

This is to acknowledge receipt of your check in the amount of \$880.00 for the renewal of the above subject claims. This also acknowledges your request for an ice out extension on the over-water claims.

In accordance with the Maine Mining Law on State-Owned Lands, I am granting your extension request until May 1, 1985, to allow you time to conduct assessment work on the ice to satisfy the investigatory work requirement for 1984.

Very truly yours,

Walter A. Anderson  
State Geologist

WAA/cr

# Alexander Enterprises

(207) 377-8033

9 CENTRAL STREET  
WINTHROP, ME 04364

December 20, 1984

Mr. Walter A. Anderson  
State Geologist  
Maine Geological Survey  
Augusta, Maine 04333

Subject: Claims 5560-5581, Pleasant Lake, T6R6W Penobscot Co.  
Claims 5582-5600, Mud Lake, T6R6W and Moro Plt., Penobscot and Aroostook Counties  
Claims 5601-5604, Grass Pond, Moro Plt., Aroostook Co.  
Claims 5605-5606, Tote Road Pond, Moro Plt., Aroostook County  
Claims 5607-5610,, 5612-5634, Rockabema Lake, Moro Plt., Aroostook County  
Claims 5662-5663, Bradford Pond, Moro Plt., Aroostook County  
Claims 5664-5666, Hale Pond, Moro Plt., Aroostook County  
Claims 5667-5668, Green Pond, Moro Plt., Aroostook County  
Claims 5670-5671, Huntley Pond, Moro Plt., Aroostook County  
Claims 5672-5673, Gilman Pond, Moro Plt., Aroostook County  
Claim 5674, Chase Pond, Moro Plt., Aroostook County  
Claims 5675-5676, Lane Brook Pond, Moro Plt., Aroostook County

Dear Mr. Anderson:

I respectfully request an ice-out extension on these claims in accordance with State Statutes. I make this request in order to run geophysical surveys as soon as it is safe to do so.

Very truly yours,

  
Michael A. Cameron

Rec'd check on the amount of \$ 880.00



JOSEPH E. BRENNAN  
GOVERNOR

STATE OF MAINE  
DEPARTMENT OF CONSERVATION

STATE HOUSE STATION 22

AUGUSTA, MAINE 04333



RICHARD B. ANDERSON  
COMMISSIONER

January 3, 1984

Mr. Michael A. Cameron  
Alexander Enterprises  
9 Central St.  
Winthrop, Me. 04364

Subject: Claims 5560-5581, Pleasant Lake, T6R6W, Penobscot Co.  
Claims 5582-5600, Mud Lake, T6R6W and Moro Plt., Penobscot and Aroostook Counties  
Claims 5601-5604, Grass Pond, Moro Plt., Aroostook Co.  
Claims 5605-5606, Tote Road Pond, Moro Plt., Aroostook Co.  
Claims 5607-5610,, 5612-5634, Rockabema Lake, Moro Plt., Aroostook Co.  
Claims 5635-5642, Public Lot, Moro Plt., Aroostook Co.  
Claims 5643-5652, Public Lot, Moro Plt., Aroostook Co.  
Claims 5662-5663, Bradford Pond, Moro Plt., Aroostook Co.  
Claims 5664-5666, Hale Pond, Moro Plt., Aroostook Co.  
Claims 5667-5668, Green Pond, Moro Plt., Aroostook Co.  
Claims 5670-5671, Huntley Pond, Moro Plt., Aroostook Co.  
Claims 5672-5673, Gilman Pond, Moro Plt., Aroostook Co.  
Claim 5674, Chase Pond, Moro Plt., Aroostook Co.  
Claims 5675-5676, Lane Brook Pond, T6R6W, Penobscot Co.

Dear Mr. Cameron:

This letter acknowledges the renewal of the above subject 106 claims until December 31, 1984. Because the first filing of the above claims was after September 30, 1983, the annual work affidavit requirement will not be required.

Very truly yours,

Walter A. Anderson  
State Geologist

WAA/cr

# Alexander Enterprises

(207) 377-8033

9 CENTRAL STREET  
WINTHROP, ME 04364

December 28, 1983

Mr. Walter A. Anderson  
State Geologist  
Maine Geological Survey  
Augusta, Maine 04333

Subject: Claims 5560-5581, Pleasant Lake, T6R6W, Penobscot Co.. 20  
Claims 5582-5600, Mud Lake, T6R6W and Moro Plt., Pen- 19  
obscot and Aroostook Counties.  
Claims 5601-5604, Grass Pond, Moro Plt., Aroostook Co.. 4  
Claims 5605-5606, Tote Road Pond, Moro Plt., Aroostook 2  
Co..  
Claims 5607-5610, 5612-5634, Rockabema Lake, Moro Plt., 24  
Aroostook Co..  
Claims 5635-5642, Public Lot, Moro Plt., Aroostook Co.. 8  
Claims 5643-5652, Public Lot, Moro Plt., Aroostook co.. 10  
Claims 5662-5663, Bradford Pond, Moro Plt., Aroostook 2  
Co..  
Claims 5664-5666, Hale Pond, Moro Plt., Aroostook Co.. 3  
Claims 5667-5668, Green Pond, Moro Plt., Aroostook Co.. 2  
Claims 5670-5671, Huntley Pond, Moro Plt., Aroostook 2  
Co..  
Claims 5672-5673, Gilman Pond, Moro Plt., Aroostook Co.. 2  
Claim 5674, Chase Pond, Moro Plt., Aroostook Co.. 1  
Claims 5675-5676, Lane Brook Pond, T6R6W, Penobscot Co.. 2

106

Dear Mr. Anderson:

In accordance with Chapter 201-A Mining & Minerals, Subchapter II, Mining on State Lands and siting S 547, 4, G, and such as all the aforementioned mineral claims were staked after the 30th of September, 1983, I respectfully request said claims be extended until the 31st day of December, 1984 without the filing of a work affidavit. Attached, please find a check in the amount of \$ 1060. as renewal fee for the 106 mineral claims recorded in the name of Alexander Enterprises.

Very truly yours,

Alexander Enterprises

Michael A. Cameron  
Owner



December 21, 1983

Mr. Michael A. Cameron  
9 Central St.  
Winthrop, Me. 04364

Subject: Claim 5661 Secret Pond, Moro Plt., Aroostook Co.  
Claim 5669 Duck Pond, Moro Plt., Aroostook Co.

Dear Mr. ~~Cameron~~:

We are refunding \$20.00 you paid in claims fees on the above subject claims. As we stated in our letter of November 21, 1983, the above ponds are not designated by the State as Great Ponds.

If, at a later date, you wish to furnish proof to this office that they are natural ponds with a surface area in excess of 10 acres, we will be glad to accept the claims.

If you have any questions, please let me know.

Very truly yours,

Carole F. Ricker  
Administrative Assistant

cr

Enclosure (1)



MAINE  
ISLAND FALLS QUADRANGLE  
15-MINUTE SERIES

CLAIMS LOCATION MAP FOR:

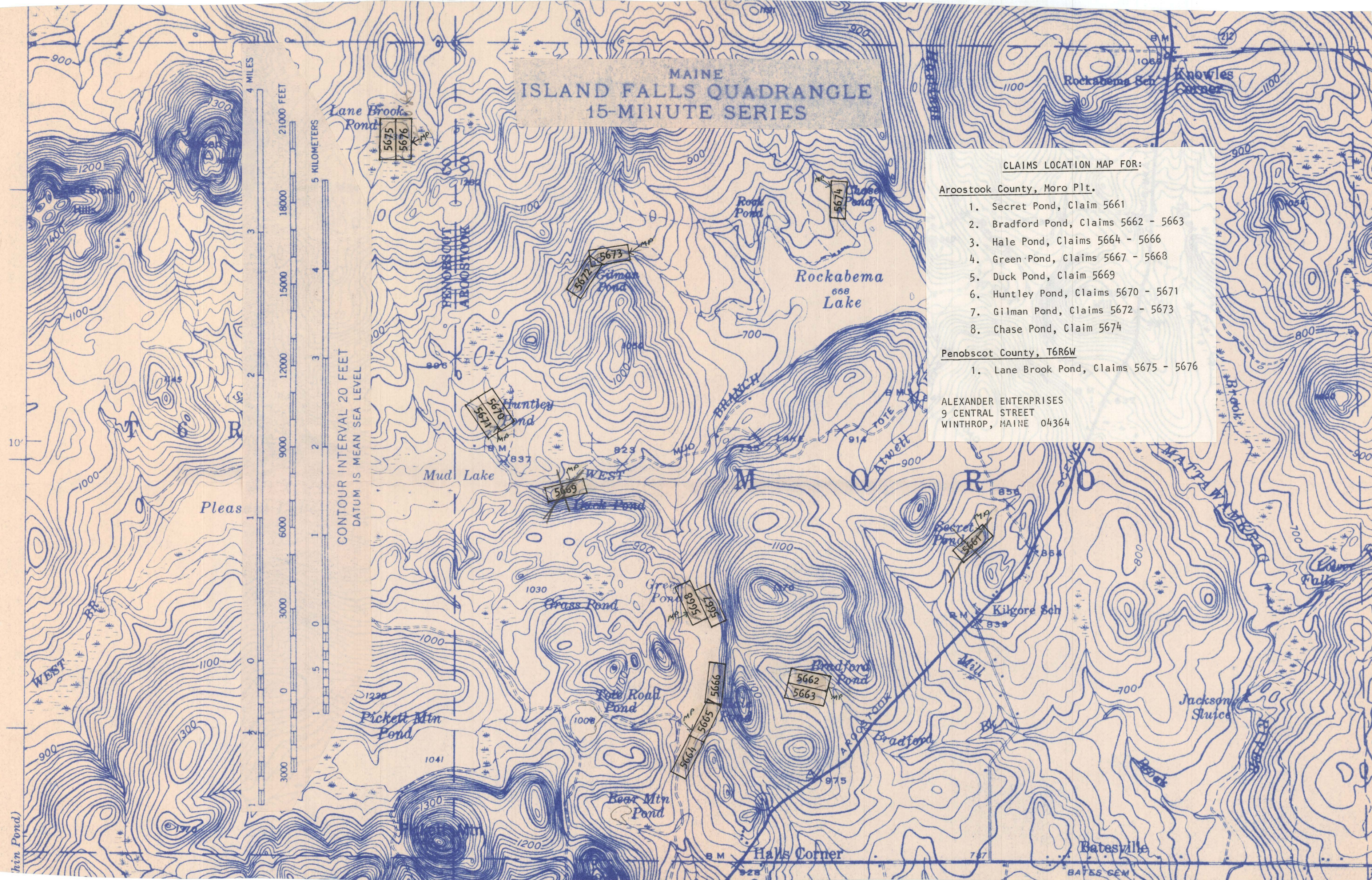
Aroostook County, Moro Plt.

1. Secret Pond, Claim 5661
2. Bradford Pond, Claims 5662 - 5663
3. Hale Pond, Claims 5664 - 5666
4. Green Pond, Claims 5667 - 5668
5. Duck Pond, Claim 5669
6. Huntley Pond, Claims 5670 - 5671
7. Gilman Pond, Claims 5672 - 5673
8. Chase Pond, Claim 5674

Penobscot County, T6R6W

1. Lane Brook Pond, Claims 5675 - 5676

ALEXANDER ENTERPRISES  
9 CENTRAL STREET  
WINTHROP, MAINE 04364





November 21, 1983

Mr. Michael A. Cameron  
9 Central St.  
Winthrop, Me. 04364

Subject: Claims 5662-5663, Bradford Pond, Moro Plt., Aroostook Co.  
Claims 5664-5666, Hale Pond, Moro Plt., Aroostook Co.  
Claims 5667-5668, Green Pond, Moro Plt., Aroostook Co.  
Claims 5670-5671, Huntley Pond, Moro Plt., Aroostook Co.  
Claims 5672-5673, Gilman Pond, Moro Plt., Aroostook Co.  
Claim 5674, Chase Pond, Moro Plt., Aroostook Co.  
Claims 5675-5676, Lane Brook Pond, T6, R6WELS, Penobscot Co.

Dear Mr. Cameron:

This letter acknowledges the recording of the above subject 14 claims staked by you and recorded in the name of Alexander Enterprises, Prospector's Permit No. 83-27. These claims were recorded in our office on November 18, 1983, at 10:45 a.m. EST. The above claims are valid until Midnight, December 31, 1983.

The following two claims staked by you:

Claim 5661, Secret Pond, Moro Plt., Aroostook Co.  
Claim 5669 Duck Pond, Moro Plt., Aroostook Co.

are not designated by the State as Great Ponds and before they can be accepted by this office, we would need proof from you that they are "a natural pond with a surface area in excess of 10 acres".

We acknowledged receipt of your check in the amount of \$160.00 and will refund \$20.00 of this amount if you wish to drop your claims at Secret Pond and Duck Pond.

Very truly yours,

Walter A. Anderson,  
State Geologist

WR/cr



*note a great pond*

**STATE OF MAINE**  
**MAINE GEOLOGICAL SURVEY**  
**MAINE MINING OPERATIONS**  
**APPLICATION TO RECORD THE STAKING OUT OF A CLAIM**

I, Michael Alexander Cameron, 9 Central St., Wintthrop, ME 04364.....  
(Locator's legal name and address as shown on Prospector's Permit)

holder of Prospector's Permit No. 83-01....., dated 2/25/83....., as herewith exhibited, hereby make application to record the staking out of a claim in accordance with the provisions of the Maine Mining Operations Law. The claim is composed of the lands shown on the sketch attached hereto, and more particularly is described as follows:

1. Claim No. 5669..... Town of MORO PLT..... County of ARROOSTOOK.....
2. Description of minerals sought: BASE METAL SULFIDES & PRECIOUS METALS
3. Description of location of claim with reference to township boundaries, natural objects or permanent monuments: DUCK POND IS LOCATED IN WEST CENTRAL MORO PLT.
4. Drawing(s) of claim area showing claim corners with distances, bearings, and corner markings, applicable witness points, permanent monuments, ponds, streams, dams, coastline, roads, bridges, power lines, buildings and other such objects as will identify the claim location (attach drawing(s) to application). SEE ATTACHED MAP WHICH IS A PORTION OF THE ISLAND FALLS 15° USGS QUADRANGLE.

I certify that the claim was staked out and boundary lines marked or pickets placed thereon as required by law on the 15<sup>TH</sup> day of NOVEMBER, 1983.. The claim is to be recorded in the name of ALEXANDER ENTERPRISES, 9 CENTRAL ST., WINTHROP, ME 04364.....  
(Legal name and address as shown on Prospector's Permit)

who is holder of Prospector's Permit No. 83-27...., dated 10/6/83., as herewith exhibited.

Nov. 18, 1983.....  
Date

Michael A. Cameron.....  
Signature of applicant

Claim No. .... will be in effect until midnight, December 31, 19.....

Carol F. Bucken.....  
Name of Recorder

First filing ..... Renewal .....

11/18/83 10:45 A.M......  
Date and time of recording





*not a great pond.*

**STATE OF MAINE**  
**MAINE GEOLOGICAL SURVEY**  
**MAINE MINING OPERATIONS**  
**APPLICATION TO RECORD THE STAKING OUT OF A CLAIM**

I, Michael ALEXANDER CAMERON, 9 CENTRAL ST., WINTHROP, ME. 04364.....  
(Locator's legal name and address as shown on Prospector's Permit)

holder of Prospector's Permit No. 83-01....., dated 2/25/83....., as herewith exhibited, hereby make application to record the staking out of a claim in accordance with the provisions of the Maine Mining Operations Law. The claim is composed of the lands shown on the sketch attached hereto, and more particularly is described as follows:

1. Claim No. 5661..... Town of MORO PLT...... County of AROOSTOOK.....
2. Description of minerals sought: BASE METAL SULFIDES & PRECIOUS METALS
3. Description of location of claim with reference to township boundaries, natural objects or permanent monuments: Secret Pond is located in The Central Portion of MORO PLT.
4. Drawing(s) of claim area showing claim corners with distances, bearings, and corner markings, applicable witness points, permanent monuments, ponds, streams, dams, coastline, roads, bridges, power lines, buildings and other such objects as will identify the claim location (attach drawing(s) to application). SEE ATTACHED MAP WHICH IS A PORTION OF THE ISLAND FALLS 15° 45GS QUADRANGLE

I certify that the claim was staked out and boundary lines marked or pickets placed thereon as required by law on the 15<sup>TH</sup> day of NOVEMBER, 1983... The claim is to be recorded in the name of ALEXANDER ENTERPRISES, 9 CENTRAL ST., WINTHROP, ME. 04364.....  
(Legal name and address as shown on Prospector's Permit)

who is holder of Prospector's Permit No. 83-27....., dated 10/6/83....., as herewith exhibited.

Nov. 18, 1983.....  
Date

Michael A. Cameron.....  
Signature of applicant

Claim No. .... will be in effect until midnight, December 31, 19.....

Carol T. Picher.....  
Name of Recorder

First filing ..... Renewal .....

11/18/83 10:45 A.M......  
Date and time of recording



STATE OF MAINE  
MAINE GEOLOGICAL SURVEY  
MAINE MINING OPERATIONS

APPLICATION TO RECORD THE STAKING OUT OF A CLAIM

I, Michael Alexander Cameron, 9 Central St., Winthrop, Me 04364...  
(Locator's legal name and address as shown on Prospector's Permit)

holder of Prospector's Permit No. 83-01, dated 2/25/83, as herewith exhibited, hereby make application to record the staking out of a claim in accordance with the provisions of the Maine Mining Operations Law. The claim is composed of the lands shown on the sketch attached hereto, and more particularly is described as follows:

1. Claim No. 5662-5663 Town of Moro PLT. County of ADAMS
2. Description of minerals sought: BASE METAL SULFIDES & PRECIOUS METALS
3. Description of location of claim with reference to township boundaries, natural objects or permanent monuments: BRADFORD POND IS LOCATED IN SOUTH CENTRAL MORO PLT.
4. Drawing(s) of claim area showing claim corners with distances, bearings, and corner markings, applicable witness points, permanent monuments, ponds, streams, dams, coastline, roads, bridges, power lines, buildings and other such objects as will identify the claim location (attach drawing(s) to application). See ATTACHED MAP WHICH IS A PORTION OF THE ISLAND FALL 15° 45' QUADRANGLE.

I certify that the claim was staked out and boundary lines marked or pickets placed thereon as required by law on the 15th day of November, 1983. The claim is to be recorded in the name of ALEXANDER ENTERPRISES, 9 CENTRAL ST., WINTHROP, ME 04364

(Legal name and address as shown on Prospector's Permit)  
who is holder of Prospector's Permit No. 83-27, dated 10/6/83, as herewith exhibited.

Nov. 18, 1983  
Date

Michael A. Cameron  
Signature of applicant

Claim No. 5662-5663 will be in effect until midnight, December 31, 1983.

Carol T. Aiken  
Name of Recorder

First filing X Renewal

11/18/83 10:45 A.M.  
Date and time of recording



GP

**STATE OF MAINE**  
**MAINE GEOLOGICAL SURVEY**  
**MAINE MINING OPERATIONS**  
**APPLICATION TO RECORD THE STAKING OUT OF A CLAIM**

I, Michael Alexander Cameron, 9 Central St., Winthrop, ME 04984  
(Locator's legal name and address as shown on Prospector's Permit)

holder of Prospector's Permit No. 83-01, dated 2/25/83, as herewith exhibited, hereby make application to record the staking out of a claim in accordance with the provisions of the Maine Mining Operations Law. The claim is composed of the lands shown on the sketch attached hereto, and more particularly is described as follows:

1. Claim No. 5664-5666 Town of MORO PLT County of ARROOSTOOK
2. Description of minerals sought: BASEMETAL SULFIDES & PRECIOUS METALS
3. Description of location of claim with reference to township boundaries, natural objects or permanent monuments: HALE POND IS LOCATED IN THE S-W QUADRANT OF MORO PLT.
4. Drawing(s) of claim area showing claim corners with distances, bearings, and corner markings, applicable witness points, permanent monuments, ponds, streams, dams, coastline, roads, bridges, power lines, buildings and other such objects as will identify the claim location (attach drawing(s) to application). SEE ATTACHED MAP WHICH IS A PORTION OF THE ISLAND FALLS 15° USGS QUADRANGLE.

I certify that the claim was staked out and boundary lines marked or pickets placed thereon as required by law on the 15<sup>TH</sup> day of NOVEMBER, 1983. The claim is to be recorded in the name of ALEXANDER ENTERPRISES, 9 CENTRAL ST., WINTHROP, ME 04984  
(Legal name and address as shown on Prospector's Permit)

who is holder of Prospector's Permit No. 83-27, dated 10/6/83, as herewith exhibited.

Nov. 18, 1983  
Date

Michael A. Cameron  
Signature of applicant

Claim No. 5664-5666 will be in effect until midnight, December 31, 1983.

Carol T. Ricker  
Name of Recorder

First filing X Renewal

11/18/83 10:45 A.M.  
Date and time of recording





G.P.

**STATE OF MAINE**  
**MAINE GEOLOGICAL SURVEY**  
**MAINE MINING OPERATIONS**  
**APPLICATION TO RECORD THE STAKING OUT OF A CLAIM**

I, Michael Alexander Cameron, 9 Central St., WINTHROP, ME 04264  
 (Locator's legal name and address as shown on Prospector's Permit)

holder of Prospector's Permit No. 83-01, dated 2/25/83, as herewith exhibited, hereby make application to record the staking out of a claim in accordance with the provisions of the Maine Mining Operations Law. The claim is composed of the lands shown on the sketch attached hereto, and more particularly is described as follows:

1. Claim No. 5667-5668 Town of MORO PLT County of ARCOSTOOK
2. Description of minerals sought: BASEMETAL SULFIDES & PRECIOUS METALS
3. Description of location of claim with reference to township boundaries, natural objects or permanent monuments: GREEN POND IS LOCATED IN THE S-W QUADRANT OF MORO PLT.
4. Drawing(s) of claim area showing claim corners with distances, bearings, and corner markings, applicable witness points, permanent monuments, ponds, streams, dams, coastline, roads, bridges, power lines, buildings and other such objects as will identify the claim location (attach drawing(s) to application). See ATTACHED MAP WHICH IS A PORTION OF THE ISLAND FALLS 15° USGS QUADRANGLE.

I certify that the claim was staked out and boundary lines marked or pickets placed thereon as required by law on the 15<sup>th</sup> day of November, 1983. The claim is to be recorded in the name of ALEXANDER ENTERPRISES, 9 CENTRAL ST., WINTHROP, ME 04264

(Legal name and address as shown on Prospector's Permit)  
 who is holder of Prospector's Permit No. 83-27, dated 10/6/83, as herewith exhibited.

Nov. 18, 1983  
 Date

Michael A. Cameron  
 Signature of applicant

Claim No. 5667-5668 will be in effect until midnight, December 31, 1983.

Carole T. Ricker  
 Name of Recorder

First filing X Renewal

10:45 A.M.  
 Date and time of recording





G.P.

**STATE OF MAINE**  
**MAINE GEOLOGICAL SURVEY**  
**MAINE MINING OPERATIONS**  
**APPLICATION TO RECORD THE STAKING OUT OF A CLAIM**

I, Michael Alexander Cameron, 9 Central St., WINTHROP, ME. 04364.....  
(Locator's legal name and address as shown on Prospector's Permit)

holder of Prospector's Permit No. 83-01....., dated 2/25/83....., as herewith exhibited, hereby make application to record the staking out of a claim in accordance with the provisions of the Maine Mining Operations Law. The claim is composed of the lands shown on the sketch attached hereto, and more particularly is described as follows:

1. Claim No. 5670-5671..... Town of MORO PLT..... County of ARCOOSTOOK.....
2. Description of minerals sought: BASE METAL SULFIDES & PRECIOUS METALS.....
3. Description of location of claim with reference to township boundaries, natural objects or permanent monuments: HUNTLEY POND IS LOCATED IN WEST CENTRAL MORO PLT
4. Drawing(s) of claim area showing claim corners with distances, bearings, and corner markings, applicable witness points, permanent monuments, ponds, streams, dams, coastline, roads, bridges, power lines, buildings and other such objects as will identify the claim location (attach drawing(s) to application). SEE ATTACHED MAP WHICH IS A PORTION OF THE ISLAND FALLS 15° 45' 6" S QUADRANGLE

I certify that the claim was staked out and boundary lines marked or pickets placed thereon as required by law on the 15<sup>TH</sup> day of NOVEMBER, 1983. The claim is to be recorded in the name of ALEXANDER ENTERPRISES, 9 CENTRAL ST., WINTHROP, ME. 04364.....

(Legal name and address as shown on Prospector's Permit)  
 who is holder of Prospector's Permit No. 83-27....., dated 10/6/83....., as herewith exhibited.

Nov. 18, 1983.....  
 Date

Michael A. Cameron.....  
 Signature of applicant

Claim No. 5670-5671 will be in effect until midnight, December 31, 1983.

Carole T. Ricker.....  
 Name of Recorder

First filing X..... Renewal .....

11/18/83 10:45 A.M......  
 Date and time of recording



G.P.

**STATE OF MAINE**  
**MAINE GEOLOGICAL SURVEY**  
**MAINE MINING OPERATIONS**  
**APPLICATION TO RECORD THE STAKING OUT OF A CLAIM**

I, Michael L. Alexander Cameron, 9 Central St., Wintthrop, ME 04364.....  
(Locator's legal name and address as shown on Prospector's Permit)

holder of Prospector's Permit No. 83-01....., dated 2/25/83....., as herewith exhibited, hereby make application to record the staking out of a claim in accordance with the provisions of the Maine Mining Operations Law. The claim is composed of the lands shown on the sketch attached hereto, and more particularly is described as follows:

1. Claim No. 5672-5673..... Town of MORO PLT..... County of AROOSTOOK.....
2. Description of minerals sought: BASEMETAL... SULFIDES... & PRECIOUS METALS
3. Description of location of claim with reference to township boundaries, natural objects or permanent monuments: GILMAN POND IS LOCATED IN THE N-W QUADRANT OF MORO PLT
4. Drawing(s) of claim area showing claim corners with distances, bearings, and corner markings, applicable witness points, permanent monuments, ponds, streams, dams, coastline, roads, bridges, power lines, buildings and other such objects as will identify the claim location (attach drawing(s) to application). SEE ATTACHED MAP WHICH IS A PORTION OF THE ISLAND FALLS 15° USGS QUADRANGLE

I certify that the claim was staked out and boundary lines marked or pickets placed thereon as required by law on the 15<sup>th</sup> day of NOVEMBER, 1983... The claim is to be recorded in the name of ALEXANDER ENTERPRISES, 9 CENTRAL ST., WINTHROP, ME 04364.....  
(Legal name and address as shown on Prospector's Permit)

who is holder of Prospector's Permit No. 83-27....., dated 10/6/83., as herewith exhibited.

Nov. 18, 1983.....  
 Date

Michael L. Cameron.....  
 Signature of applicant

Claim No. 5672-5673 will be in effect until midnight, December 31, 1983..

Carole J. Ricker.....  
 Name of Recorder

First filing X... Renewal .....

11/18/83 10:45 A.M......  
 Date and time of recording



G.P.

**STATE OF MAINE**  
**MAINE GEOLOGICAL SURVEY**  
**MAINE MINING OPERATIONS**  
**APPLICATION TO RECORD THE STAKING OUT OF A CLAIM**

I, Michael Alexander Cameron, 9 Central St., Wintthrop, ME. 04364.....  
(Locator's legal name and address as shown on Prospector's Permit)

holder of Prospector's Permit No. 83-01....., dated 2/25/83....., as herewith exhibited, hereby make application to record the staking out of a claim in accordance with the provisions of the Maine Mining Operations Law. The claim is composed of the lands shown on the sketch attached hereto, and more particularly is described as follows:

1. Claim No. 5674..... Town of MORO PLT..... County of AROOSTOOK.....
2. Description of minerals sought: BASEMETAL SULFIDES & PRECIOUS METALS
3. Description of location of claim with reference to township boundaries, natural objects or permanent monuments: CHASE POND IS LOCATED IN NORTH CENTRAL MORO PLT.
4. Drawing(s) of claim area showing claim corners with distances, bearings, and corner markings, applicable witness points, permanent monuments, ponds, streams, dams, coastline, roads, bridges, power lines, buildings and other such objects as will identify the claim location (attach drawing(s) to application). SEE ATTACHED MAP WHICH IS A PORTION OF THE ISLAND FALLS 150 USGS QUADRANGLE

I certify that the claim was staked out and boundary lines marked or pickets placed thereon as required by law on the 15<sup>th</sup> day of NOVEMBER, 1983... The claim is to be recorded in the name of ALEXANDER ENTERPRISES, 9 CENTRAL ST., WINTHROP, ME. 04364.....  
(Legal name and address as shown on Prospector's Permit)

who is holder of Prospector's Permit No. 83-27....., dated 10/6/83....., as herewith exhibited.

Nov. 18, 1983.....  
 Date

Michael A. Cameron.....  
 Signature of applicant

Claim No. 5674... will be in effect until midnight, December 31, 1983.

Carol F. Ricker.....  
 Name of Recorder

First filing X... Renewal .....

11/18/83 10:45 A.M......  
 Date and time of recording





GP

**STATE OF MAINE**  
**MAINE GEOLOGICAL SURVEY**  
**MAINE MINING OPERATIONS**  
**APPLICATION TO RECORD THE STAKING OUT OF A CLAIM**

I, ... Michael Alexander Cameron, 9 Central St., Winthrop, ME 04364  
(Locator's legal name and address as shown on Prospector's Permit)

holder of Prospector's Permit No. ... 8301 ..., dated ... 2/25/83 ..., as herewith exhibited, hereby make application to record the staking out of a claim in accordance with the provisions of the Maine Mining Operations Law. The claim is composed of the lands shown on the sketch attached hereto, and more particularly is described as follows:

1. Claim No. 5675-5676 ... Town of TOROW ... County of PENOBSCOT ...
2. Description of minerals sought: BASE METAL SULFIDES & PRECIOUS METALS
3. Description of location of claim with reference to township boundaries, natural objects or permanent monuments: LANE BROOK POND IS LOCATED IN THE N-W QUADRANT OF TOROW.
4. Drawing(s) of claim area showing claim corners with distances, bearings, and corner markings, applicable witness points, permanent monuments, ponds, streams, dams, coastline, roads, bridges, power lines, buildings and other such objects as will identify the claim location (attach drawing(s) to application). SEE ATTACHED MAP WHICH IS A PORTION OF THE ISLAND FALLS 15° USGS QUADRANGLE.

I certify that the claim was staked out and boundary lines marked or pickets placed thereon as required by law on the ... 15<sup>TH</sup> ... day of NOVEMBER ..., 1983 ... The claim is to be recorded in the name of ALEXANDER ENTERPRISES, 9 CENTRAL ST., WINTHROP, ME. 04364 ...

(Legal name and address as shown on Prospector's Permit)  
 who is holder of Prospector's Permit No. ... 8327 ..., dated 10/6/83 ..., as herewith exhibited.

... Nov. 18, 1983 ...  
Date

Michael A. Cameron ...  
Signature of applicant

Claim No. 5675-5676 ... will be in effect until midnight, December 31, 1983 ...

Carol J. Ricker ...  
Name of Recorder

First filing ... X ... Renewal ...

11/18/83 10:45 A.M. ...  
Date and time of recording



# Land Use Guidance Map

## Moro

Scale 0 1 mile

Land Use Regulation Commission  
Augusta, Maine 04330



### Legend

#### DEVELOPMENT SUBDISTRICTS

- D-CI Commercial Industrial
- D-GN General
- D-PD Planned
- D-RS Residential

#### MANAGEMENT SUBDISTRICTS

- M-GN General
- M-HP Highly Productive
- M-NC Natural Character

#### PROTECTION SUBDISTRICTS

- P-AR Aquifer Recharge
- P-FP Flood Prone
- P-FW Fish & Wildlife
- P-GP Great Ponds
- P-MA Mountain Areas
- P-RR Recreation
- P-RP Resource Plan
- P-SG Soils & Geology
- P-SL Shorelands
- P-SL1 250' strip
- P-SL2 75' strip
- P-UA Unusual Areas
- P-WL Wetlands

All boundaries are shown as a solid line (—).  
When one protection subdistrict overlaps another  
protection subdistrict, a dashed line (---) is used.

For complete description refer to the Land Use Districts and Standards  
for the Plantations and Unorganized Townships of the State of Maine:  
Land Use Regulation Commission, Department of Conservation; 1977.

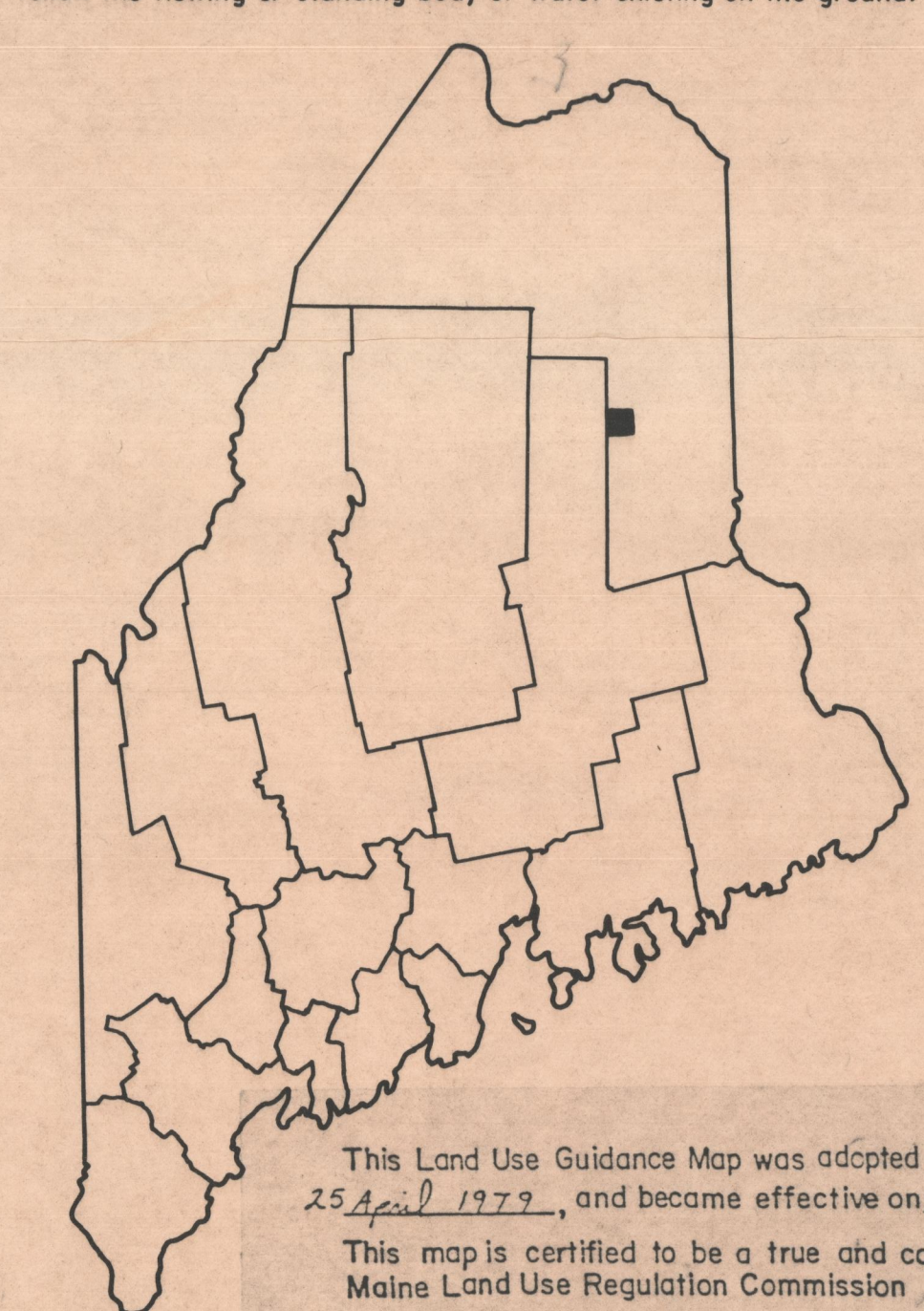
The P-WL wetland protection subdistrict includes areas identified pursuant to section 10.16 K, 2 of  
the Commission's Land Use Districts and Standards. However, for the purpose of simplicity, this  
map does not show the P-WL designation for areas identified pursuant to section 10.16 K, 2, such  
as the beds of rivers, lakes, streams, and other water bodies, which areas are nevertheless within  
P-WL Protection Subdistricts.

WQLL - Water Quality Limiting Lake - Refer to Section 10.16, D, e, of the Commission's Land Use  
Districts and Standards.

P-4 - Designates the shelter portions of Deer Wintering Areas which have been extended as  
Interim Protection Subdistricts. Reference should be made to Section 22j, IV, of the Com-  
mission's Standards for Interim Land Use District Boundaries and Permitted Uses.

For complete descriptions of those areas included within the various subdistricts, and regulations  
pertaining thereto, reference should be made to the Commission's Land Use Districts and Stand-  
ards. Where any inconsistencies exist between the district boundaries, as shown on this map, and  
those as described by the Commission's Land Use Districts and Standards, the latter shall govern.

Because the location of standing and flowing bodies of water may change from time to time, if the  
locations of these waters existing on the ground are of variance with those shown on the map, then  
pursuant to 12 M.R.S.A., § 685-A, 2, G., P-GP, P-RR, P-SL, P-WL, and other subdistrict  
boundaries which are based upon the location of such waters shall, as appropriate, be deemed to  
follow the flowing or standing body of water existing on the ground.



Location Map

This Land Use Guidance Map was adopted by the Land Use Regulation Commission on  
25 April 1979, and became effective on 10 May 1979.  
This map is certified to be a true and correct copy of the official land use map of the  
Maine Land Use Regulation Commission.  
By: Kenneth G. Sullivan  
Director  
Land Use Regulation Commission  
This 10th day of May 1979.



# Land Use Guidance Map

T6R6WELS

Scale 0 1 mile

Land Use Regulation Commission  
Augusta, Maine 04330



## Legend

### DEVELOPMENT SUBDISTRICTS

- D-CI Commercial Industrial
- D-GN General
- D-PD Planned
- D-RS Residential

### MANAGEMENT SUBDISTRICTS

- M-GN General
- M-HP Highly Productive
- M-NC Natural Character

### PROTECTION SUBDISTRICTS

- P-AR Aquifer Recharge
- P-FP Flood Prone
- P-FW Fish & Wildlife
- P-GP Great Ponds
- P-MA Mountain Areas
- P-RR Recreation
- P-RP Resource Plan
- P-SG Soils & Geology
- P-SL Shorelands
- P-SL1 250' strip
- P-SL2 75' strip
- P-UA Unusual Areas
- P-WL Wetlands

All boundaries are shown as a solid line (—).  
When one protection subdistrict overlaps another  
protection subdistrict, a dashed line (---) is used.

For complete description refer to the Land Use Districts and Standards for the Plantations and Unorganized Townships of the State of Maine: Land Use Regulation Commission, Department of Conservation, 1977.

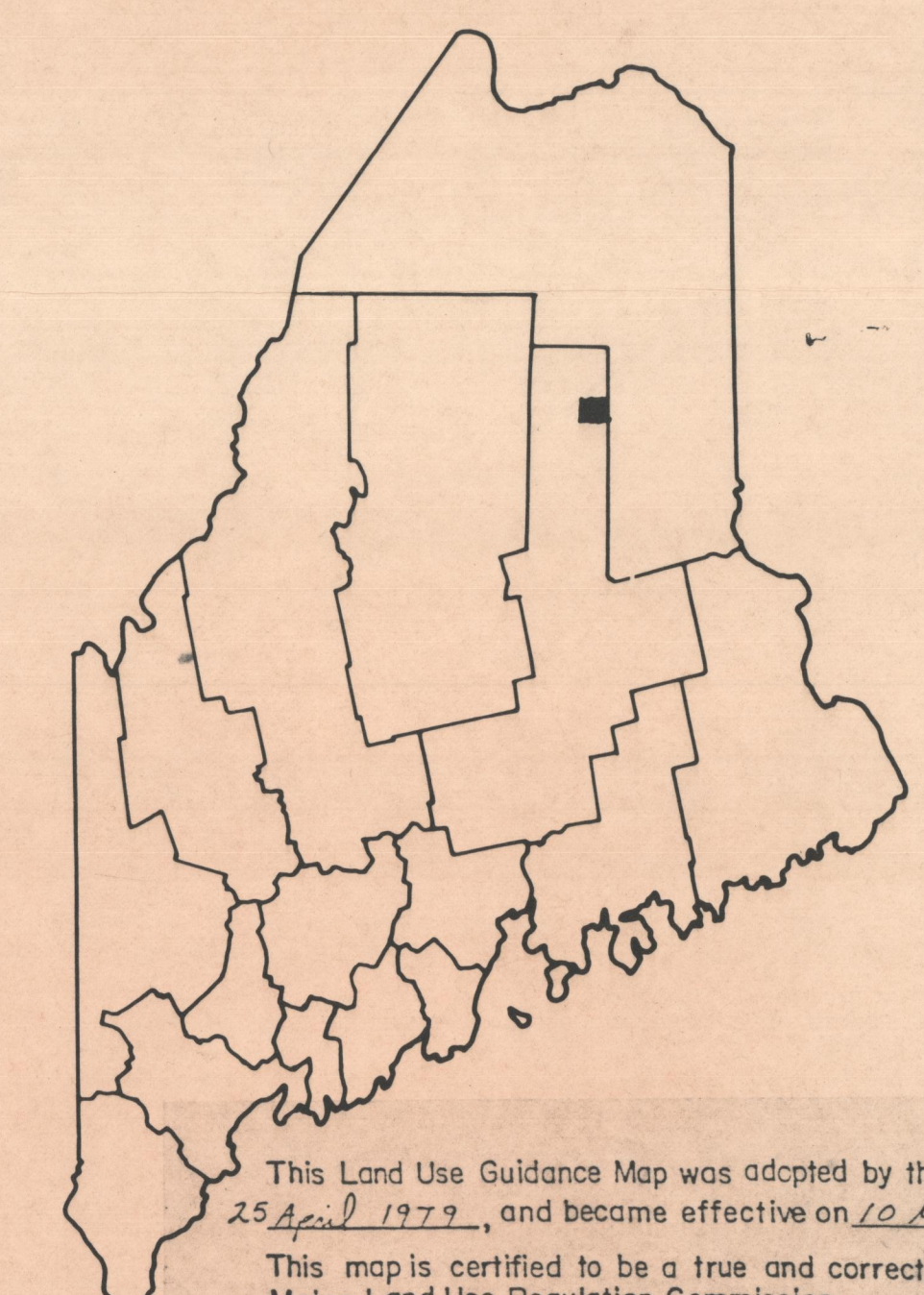
The P-WL wetland protection subdistrict includes areas identified pursuant to section 1016 K, 2 of the Commission's Land Use Districts and Standards. However, for the purpose of simplicity, this map does not show the P-WL designation for areas identified pursuant to section 1016 K, 2, such as the beds of rivers, lakes, streams, and other water bodies, which areas are nevertheless within P-WL Protection Subdistricts.

WQLL - Water Quality Limiting Lake - Refer to Section 1016, D, e, of the Commission's Land Use Districts and Standards.

P-4 - Designates the shelter portions of Deer Wintering Areas which have been extended as Interim Protection Subdistricts. Reference should be made to Section 221, IV, of the Commission's Standards for Interim Land Use District Boundaries and Permitted Uses.

For complete descriptions of those areas included within the various subdistricts, and regulations pertaining thereto, reference should be made to the Commission's Land Use Districts and Standards. Where any inconsistencies exist between the district boundaries, as shown on this map, and those as described by the Commission's Land Use Districts and Standards, the latter shall govern.

Because the location of standing and flowing bodies of water may change from time to time, if the locations of these waters existing on the ground are of variance with those shown on the map, then pursuant to 12 M.R.S.A., § 685-A.2.G., P-GP, P-RR, P-SL, P-WL, and other subdistrict boundaries which are based upon the location of such waters shall, as appropriate, be deemed to follow the flowing or standing body of water existing on the ground.



Location Map

This Land Use Guidance Map was adopted by the Land Use Regulation Commission on 25 April 1977, and became effective on 10 May 1977.

This map is certified to be a true and correct copy of the official land use map of the Maine Land Use Regulation Commission.

By Kenneth G. Stoughton  
Director  
Land Use Regulation Commission  
This 20th day of May 1977

